

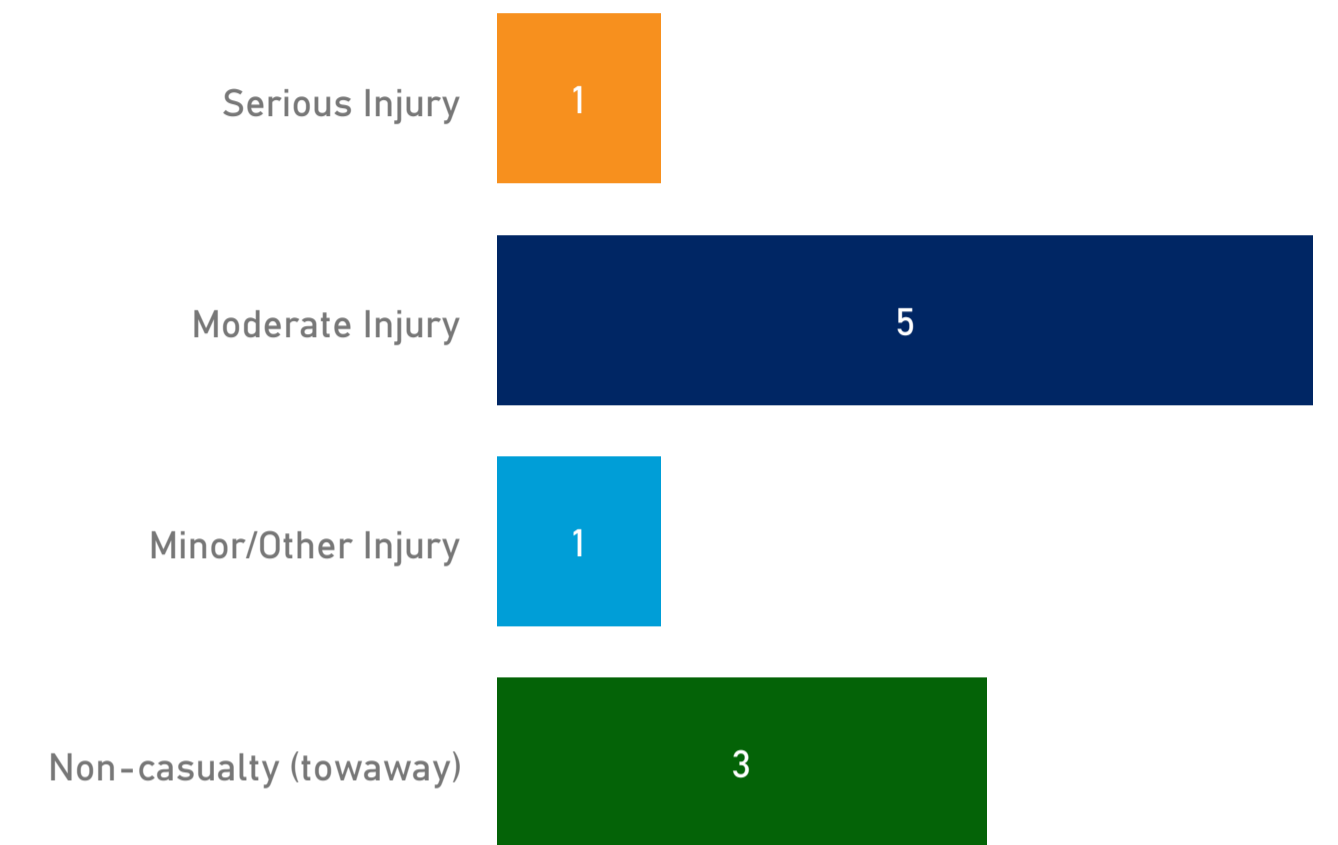
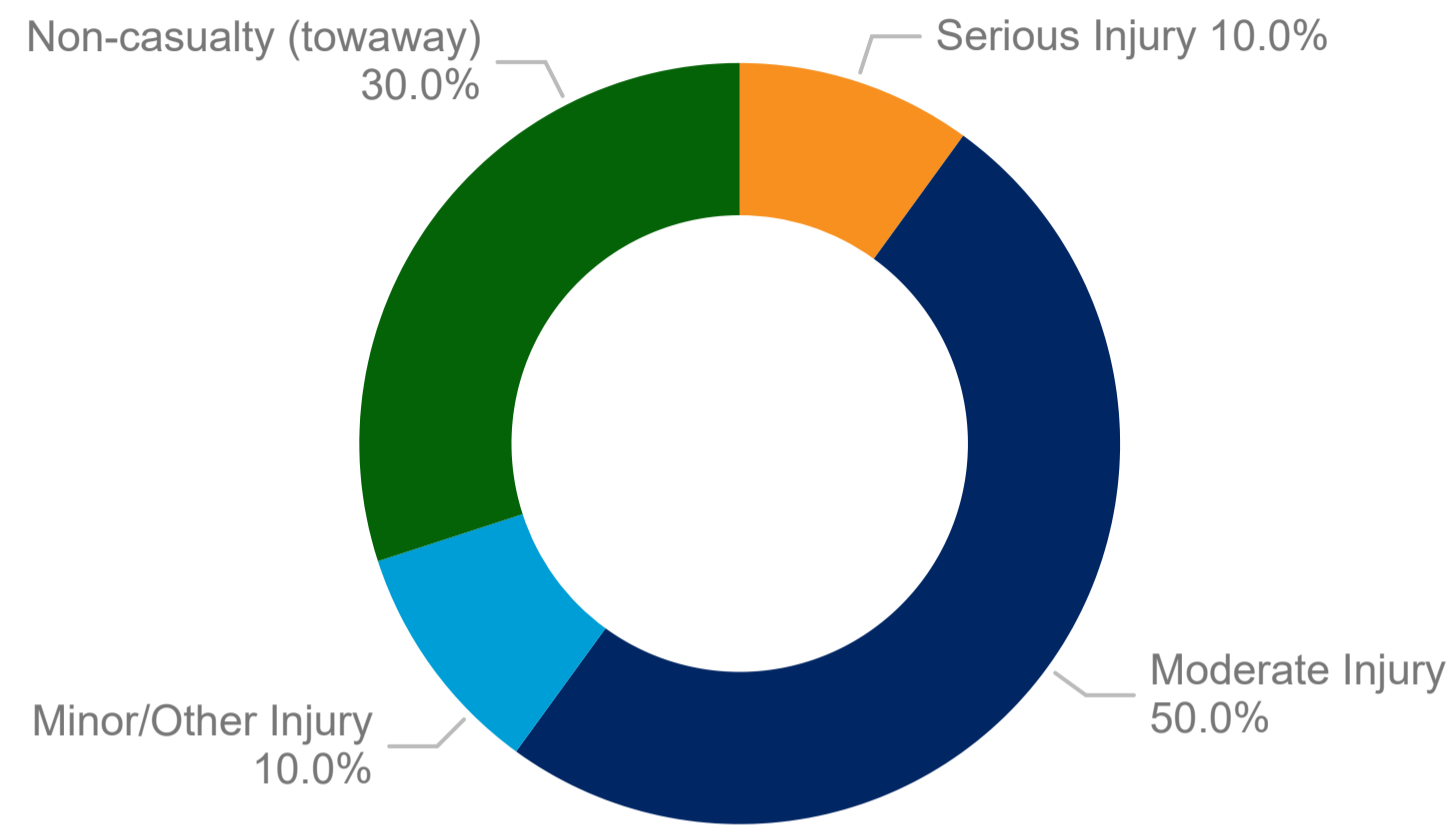
10 crashes resulting in 7 casualties

# Crashes and casualties summary

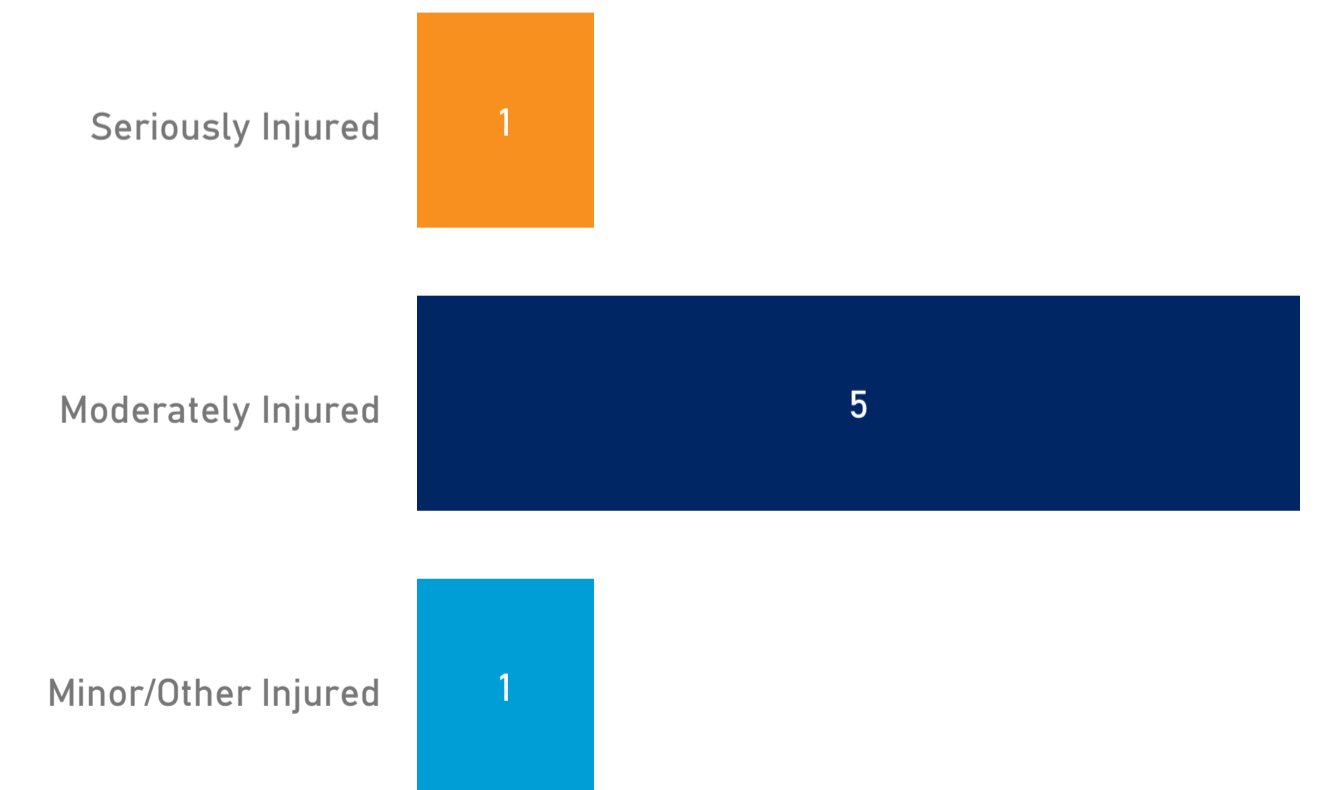
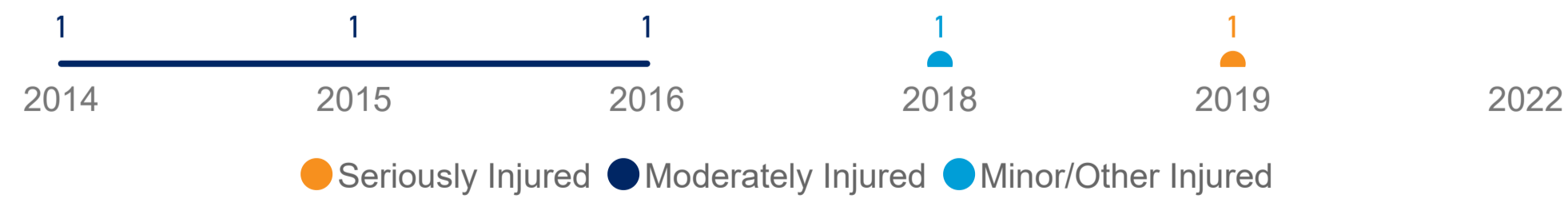
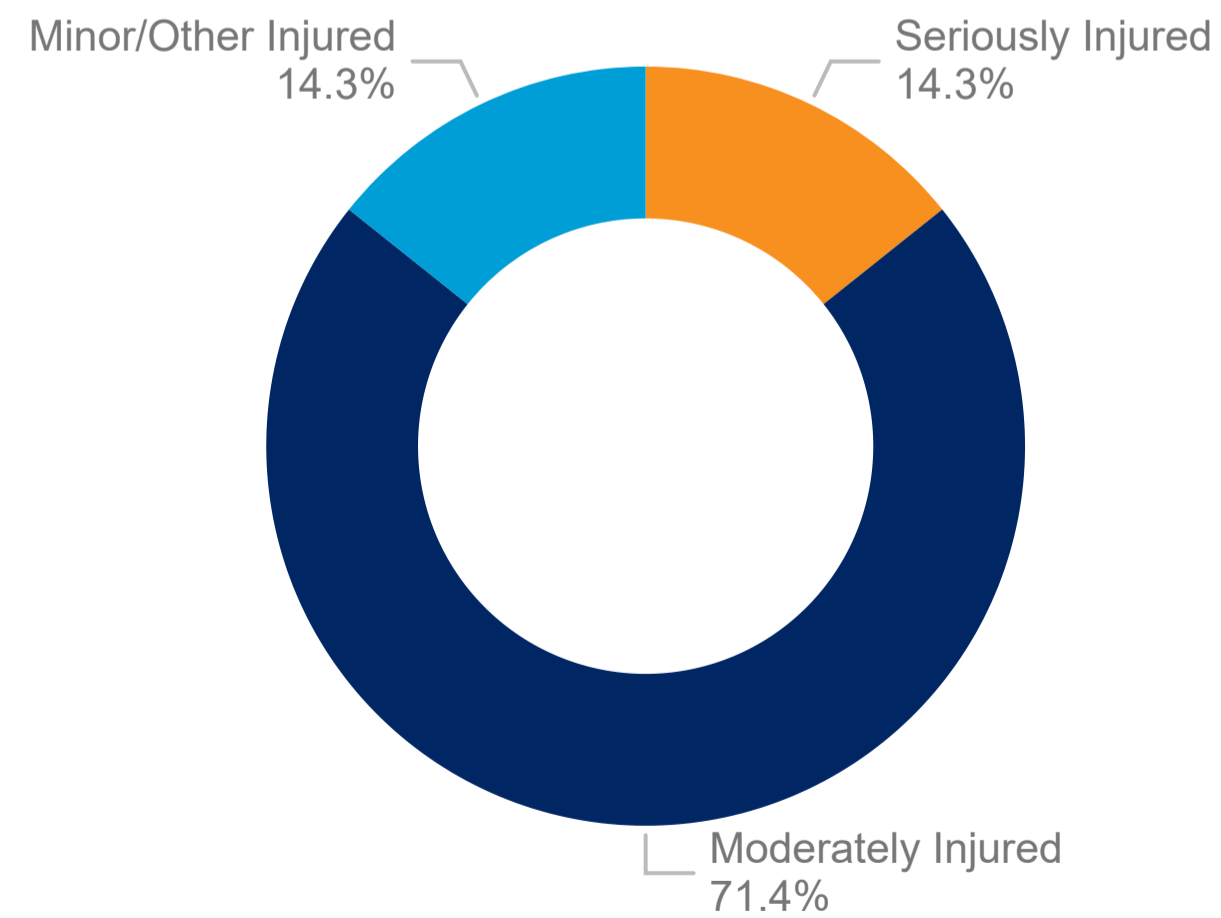
Date of crash  
 14/08/2014 01/09/2022



## Crashes



## Casualties



Report filters: | Road classification (admin) = , Local, Regional

Dataset filters: Date of crash in 01-Jul-2014,14-Feb-2025 and LGA in Byron



# Crashes by type of crash



| Type of crash           | Serious Injury | Moderate Injury | Minor/Other Injury | Non-casualty (towaway) | Total |
|-------------------------|----------------|-----------------|--------------------|------------------------|-------|
| Car crash               |                | 5               | 1                  | 3                      | 9     |
| Light truck crash       |                | 1               |                    |                        | 1     |
| Heavy rigid truck crash | 1              |                 |                    |                        | 1     |
| Heavy truck crash       | 1              |                 |                    |                        | 1     |
| Heavy vehicle crash     | 1              |                 |                    |                        | 1     |
| Pedal cycle crash       | 1              |                 |                    |                        | 1     |
| Pedestrian crash        |                | 2               |                    |                        | 2     |

Type of crash categories are not mutually exclusive and should not be summed.



● Serious Injury ● Moderate Injury ● Minor/Other Injury ● Non-casualty (towaway)

# Crashes by TfNSW region


Date of crash

14/08/2014

01/09/2022



| TfNSW region | Serious Injury | Moderate Injury | Minor/Other Injury | Non-casualty (towaway) | Total     |
|--------------|----------------|-----------------|--------------------|------------------------|-----------|
| North        | 1              | 5               | 1                  | 3                      | 10        |
| <b>Total</b> | <b>1</b>       | <b>5</b>        | <b>1</b>           | <b>3</b>               | <b>10</b> |



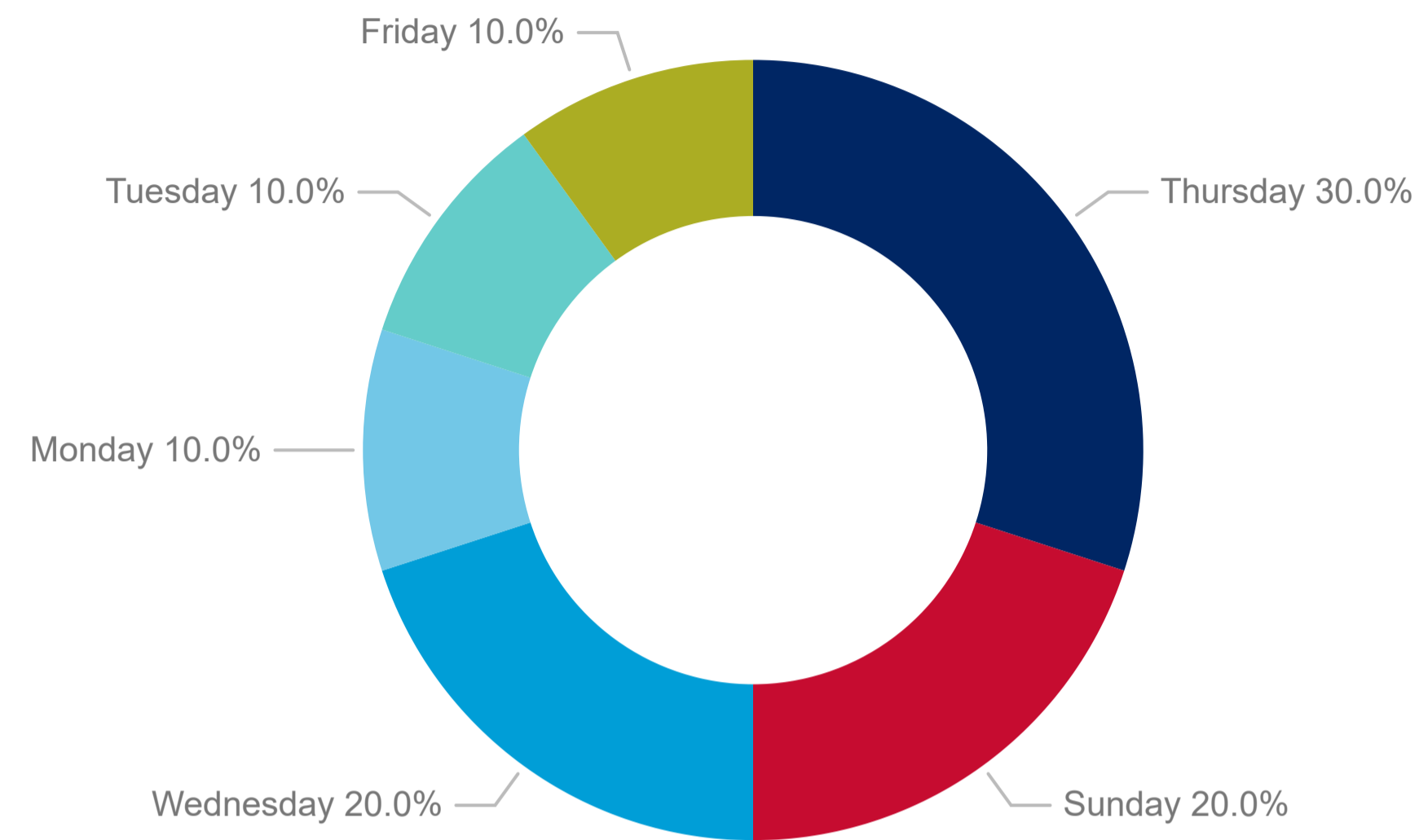
● Serious Injury 
 ● Moderate Injury 
 ● Minor/Other Injury 
 ● Non-casualty (towaway)

● Serious Injury 
 ● Moderate Injury 
 ● Minor/Other Injury 
 ● Non-casualty (towaway)

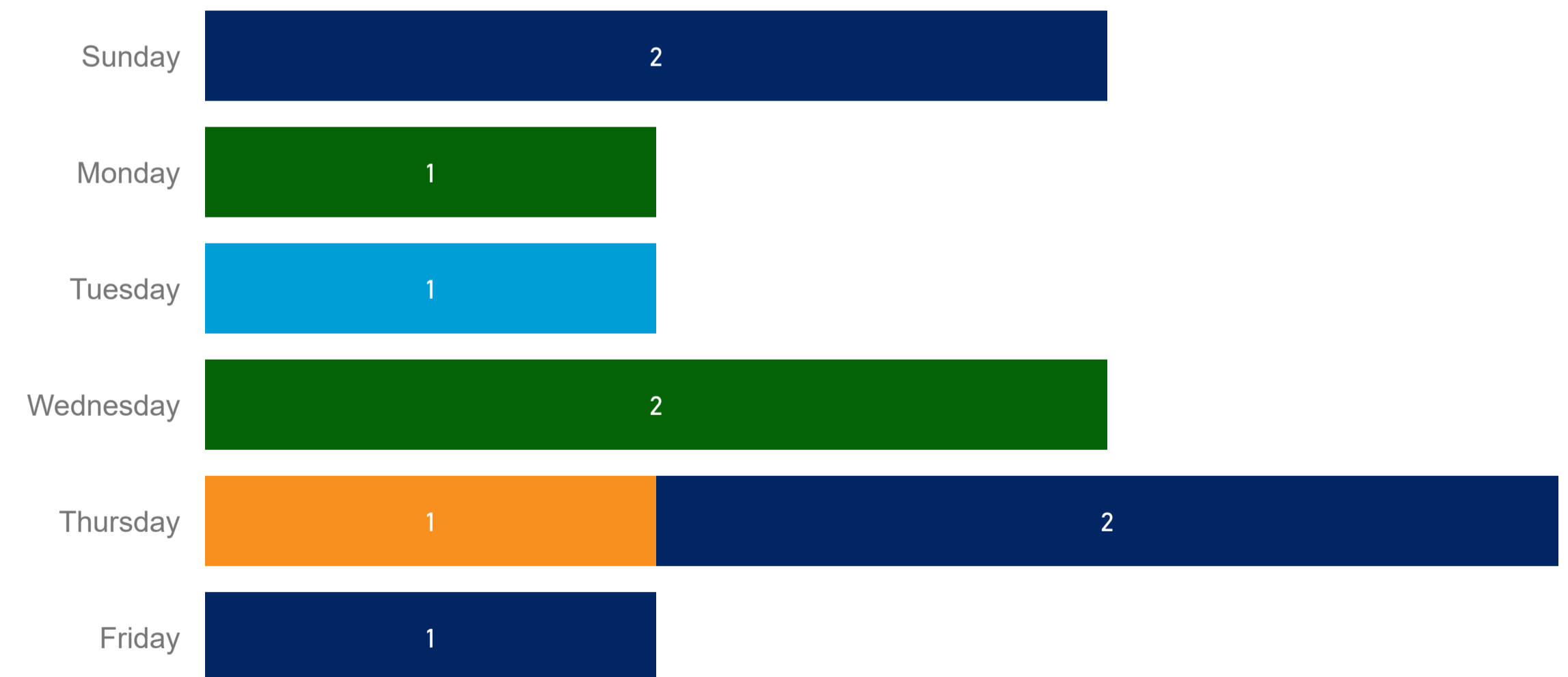
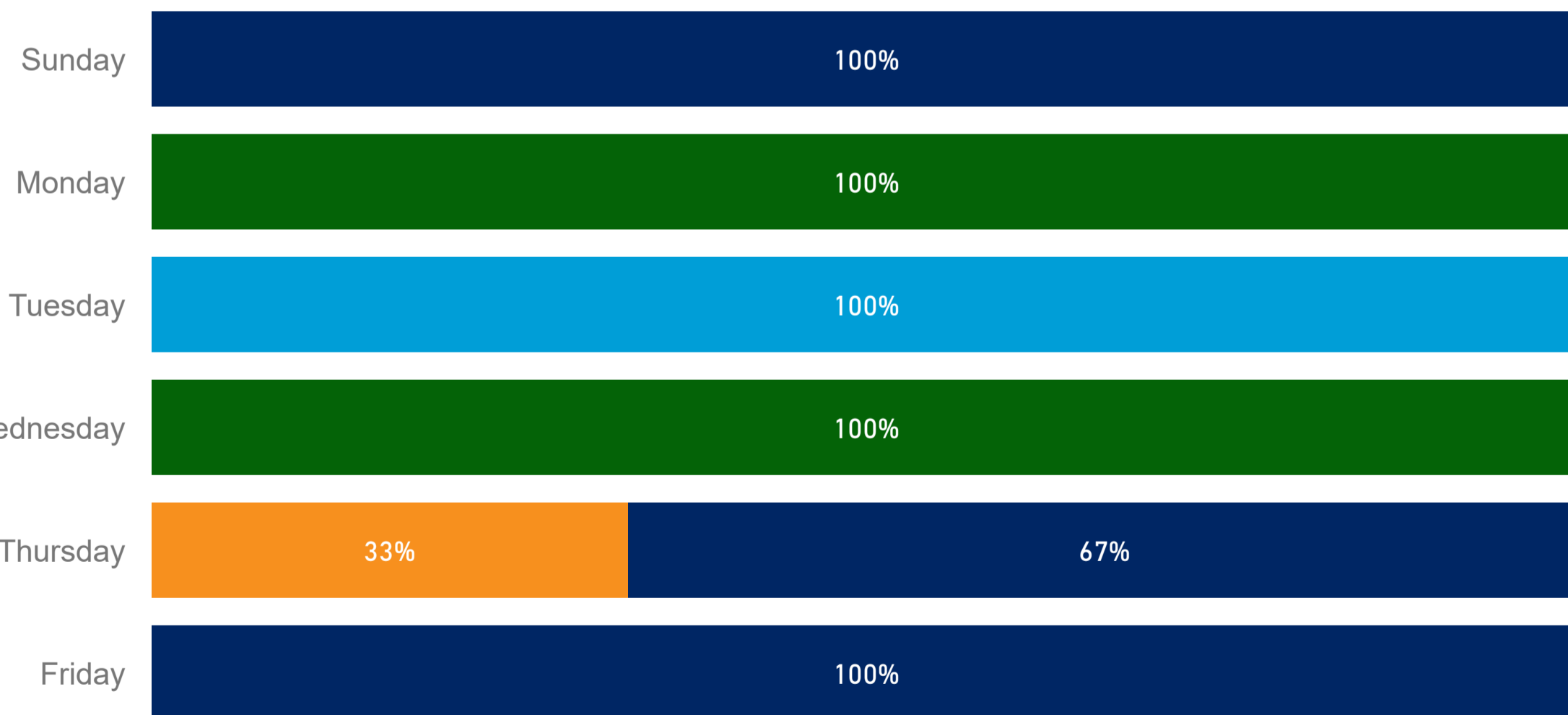
# Crashes by day of week

Date of crash

14/08/2014 01/09/2022



| Day of week of crash | Serious Injury | Moderate Injury | Minor/Other Injury | Non-casualty (towaway) | Total     |
|----------------------|----------------|-----------------|--------------------|------------------------|-----------|
| Sunday               |                | 2               |                    |                        | 2         |
| Monday               |                |                 |                    | 1                      | 1         |
| Tuesday              |                |                 | 1                  |                        | 1         |
| Wednesday            |                |                 |                    | 2                      | 2         |
| Thursday             | 1              | 2               |                    |                        | 3         |
| Friday               |                | 1               |                    |                        | 1         |
| <b>Total</b>         | <b>1</b>       | <b>5</b>        | <b>1</b>           | <b>3</b>               | <b>10</b> |



● Serious Injury ● Moderate Injury ● Minor/Other Injury ● Non-casualty (towaway)

● Serious Injury ● Moderate Injury ● Minor/Other Injury ● Non-casualty (towaway)

# Crashes by one hour intervals and day of week

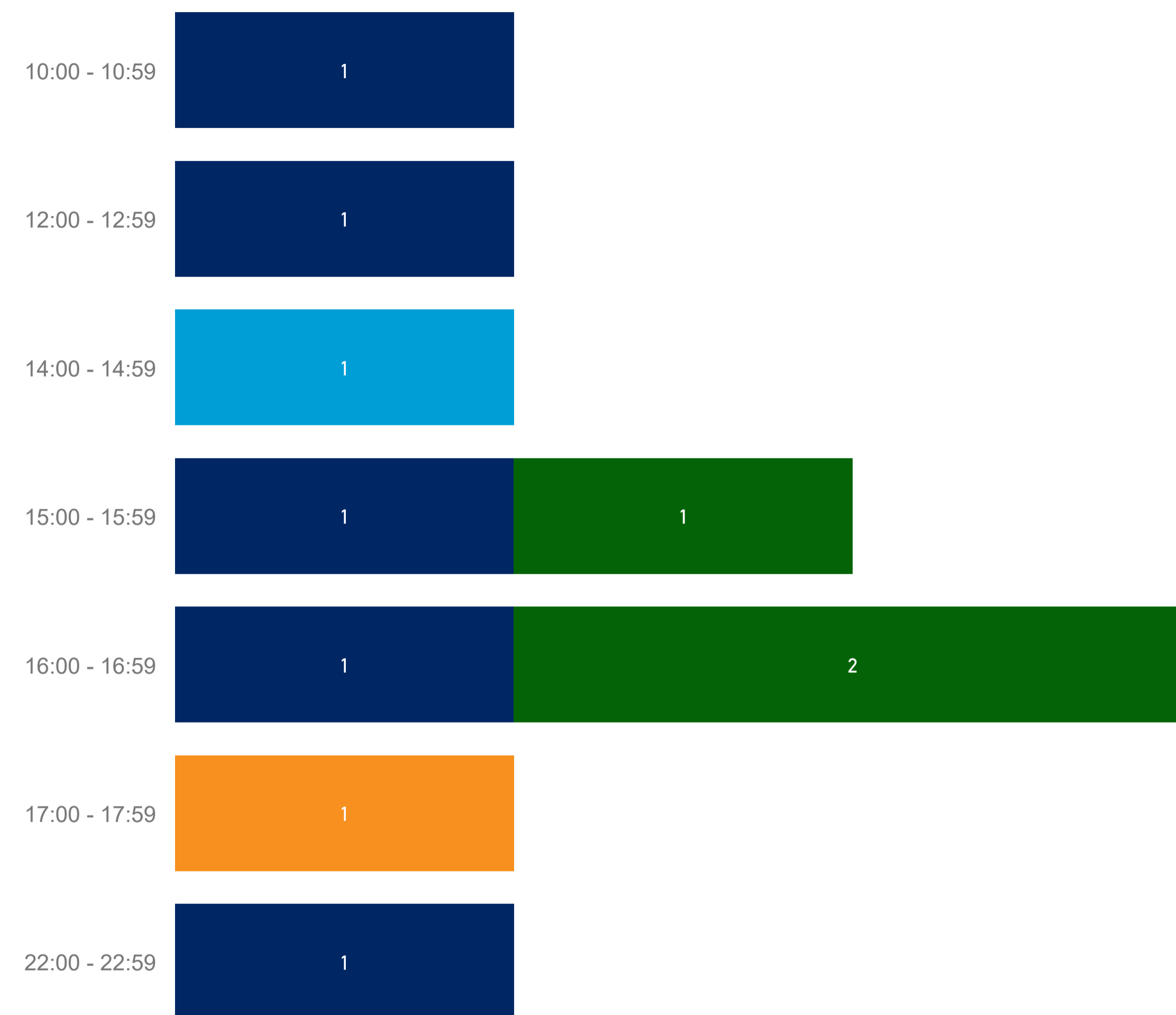
Date of crash

14/08/2014

01/09/2022



| One-hour intervals | Sunday   | Monday   | Tuesday  | Wednesday | Thursday | Friday   | Total     |
|--------------------|----------|----------|----------|-----------|----------|----------|-----------|
| 10:00 - 10:59      |          |          |          |           | 1        |          | 1         |
| 12:00 - 12:59      |          |          |          |           |          | 1        | 1         |
| 14:00 - 14:59      |          |          | 1        |           |          |          | 1         |
| 15:00 - 15:59      | 1        |          |          | 1         |          |          | 2         |
| 16:00 - 16:59      |          | 1        |          | 1         | 1        |          | 3         |
| 17:00 - 17:59      |          |          |          |           | 1        |          | 1         |
| 22:00 - 22:59      | 1        |          |          |           |          |          | 1         |
| <b>Total</b>       | <b>2</b> | <b>1</b> | <b>1</b> | <b>2</b>  | <b>3</b> | <b>1</b> | <b>10</b> |

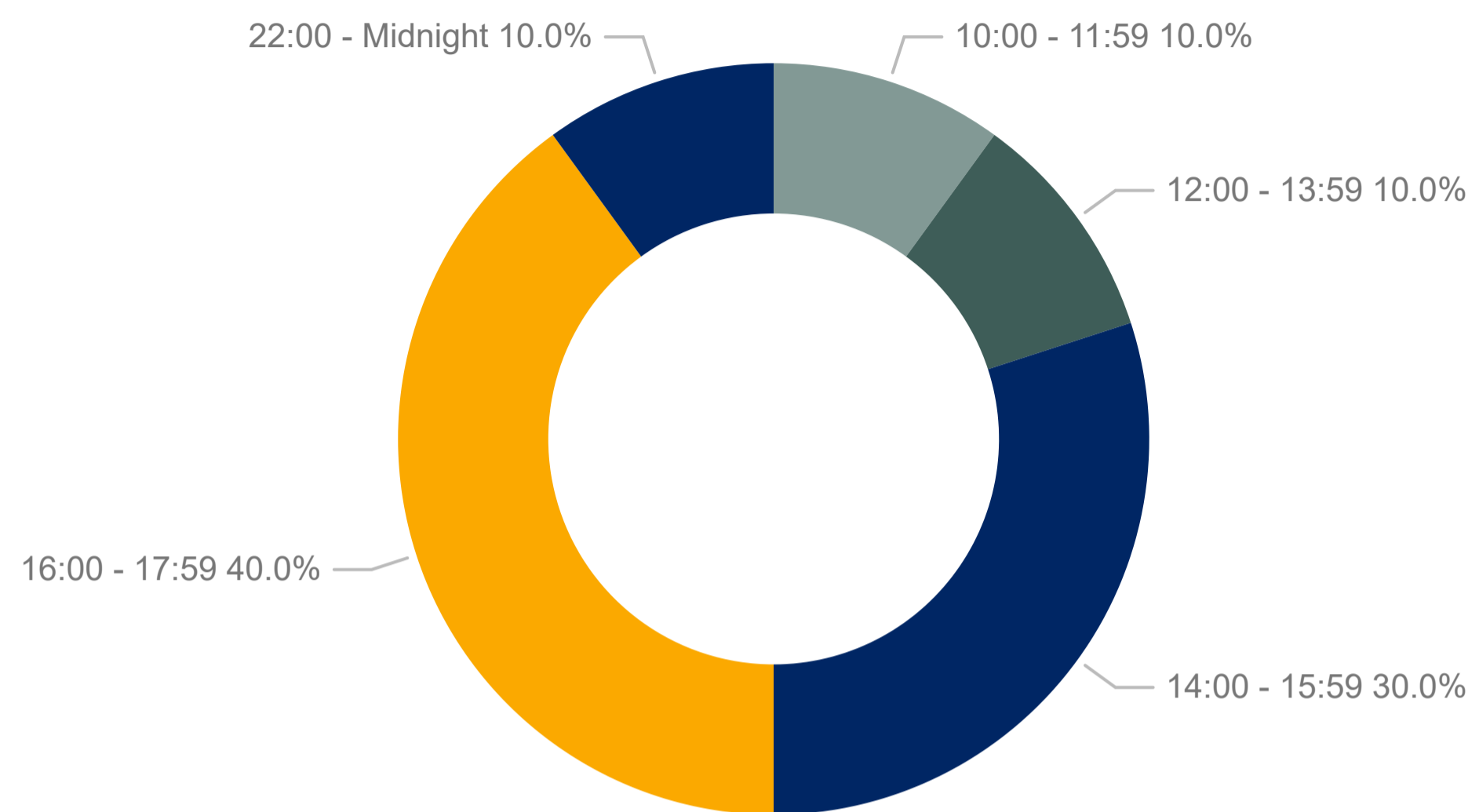


● Serious Injury ● Moderate Injury ● Minor/Other Injury ● Non-casualty (towaway)

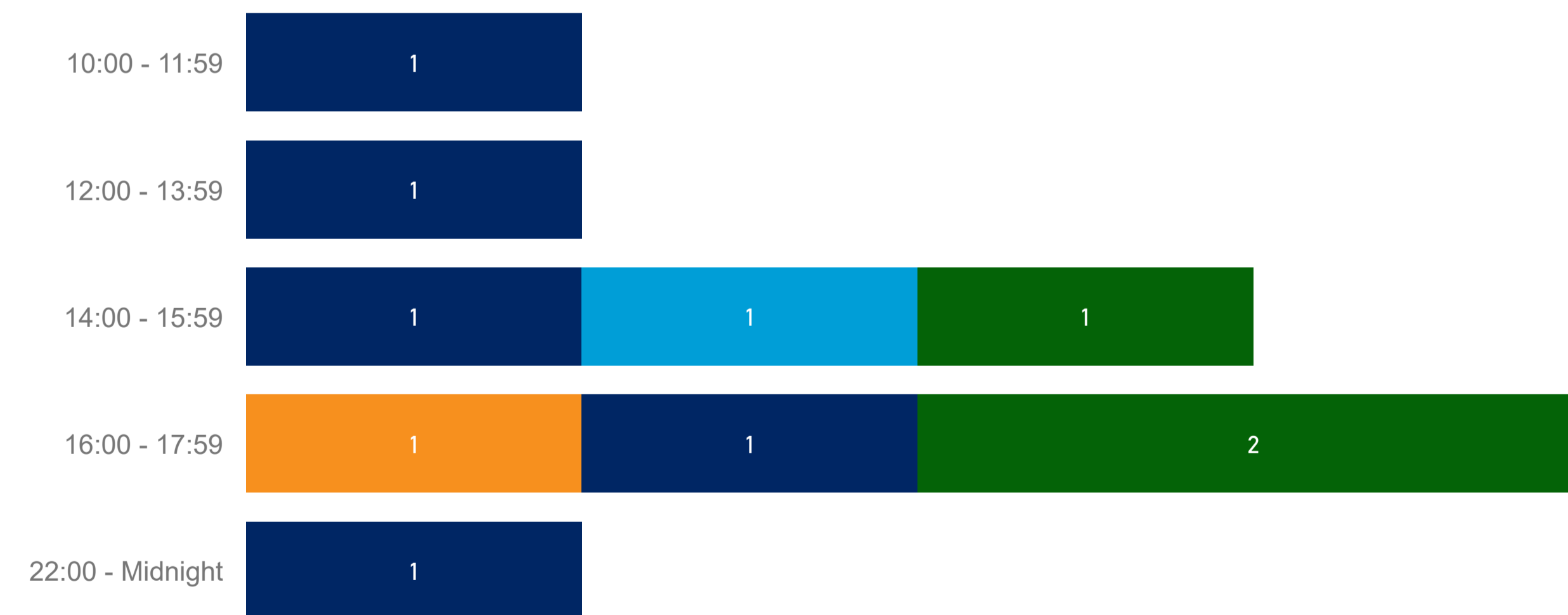
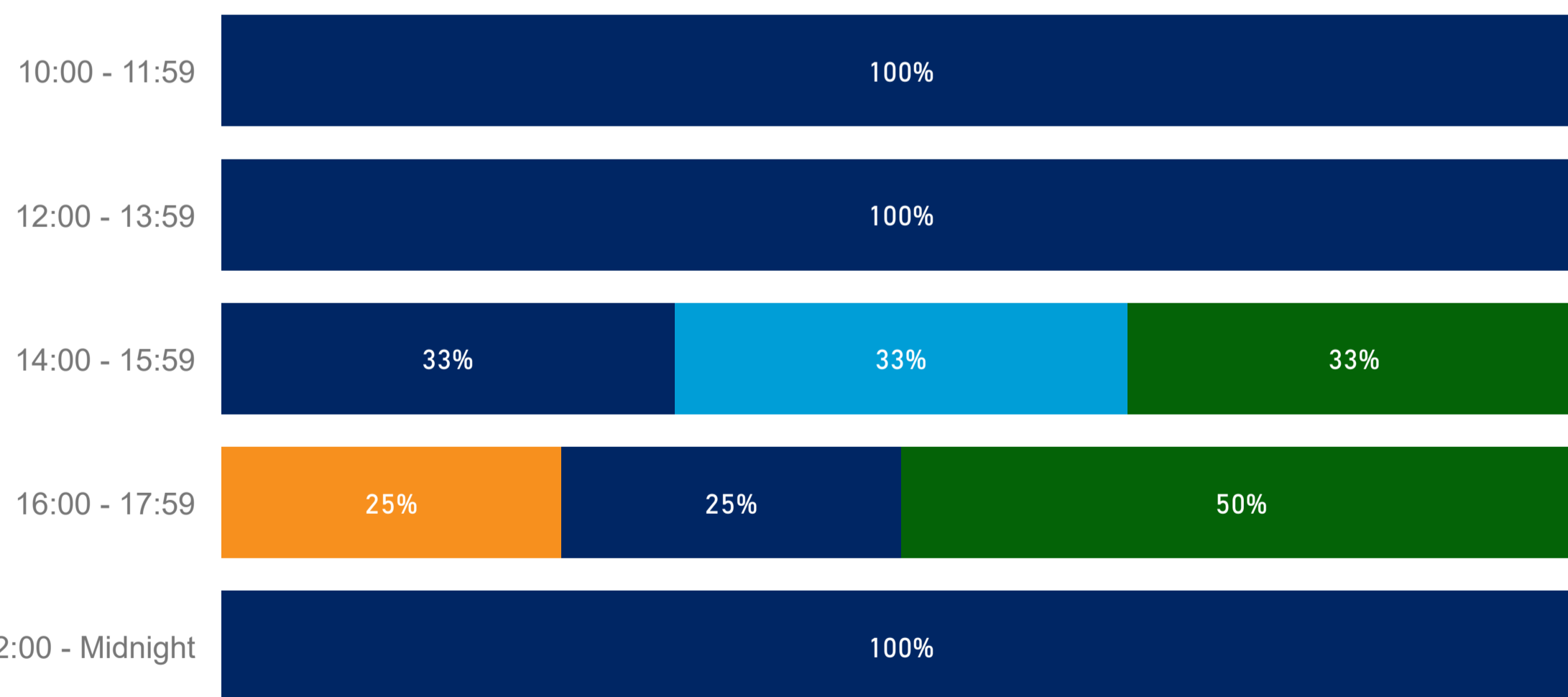
# Crashes by two hour intervals

Date of crash

14/08/2014 01/09/2022



| Two-hour intervals | Serious Injury | Moderate Injury | Minor/Other Injury | Non-casualty (towaway) | Total     |
|--------------------|----------------|-----------------|--------------------|------------------------|-----------|
| 10:00 - 11:59      |                | 1               |                    |                        | 1         |
| 12:00 - 13:59      |                | 1               |                    |                        | 1         |
| 14:00 - 15:59      |                | 1               | 1                  | 1                      | 3         |
| 16:00 - 17:59      | 1              | 1               |                    | 2                      | 4         |
| 22:00 - Midnight   |                | 1               |                    |                        | 1         |
| <b>Total</b>       | <b>1</b>       | <b>5</b>        | <b>1</b>           | <b>3</b>               | <b>10</b> |



● Serious Injury ● Moderate Injury ● Minor/Other Injury ● Non-casualty (towaway)

● Serious Injury ● Moderate Injury ● Minor/Other Injury ● Non-casualty (towaway)

# Crashes by public holiday period

Date of crash

17/04/2017

18/04/2019



| Public holiday period | Serious Injury | Non-casualty (towaway) | Total    |
|-----------------------|----------------|------------------------|----------|
| Easter period         | 1              | 1                      | 2        |
| <b>Total</b>          | <b>1</b>       | <b>1</b>               | <b>2</b> |



Easter period 100.0%

Easter period



Easter period



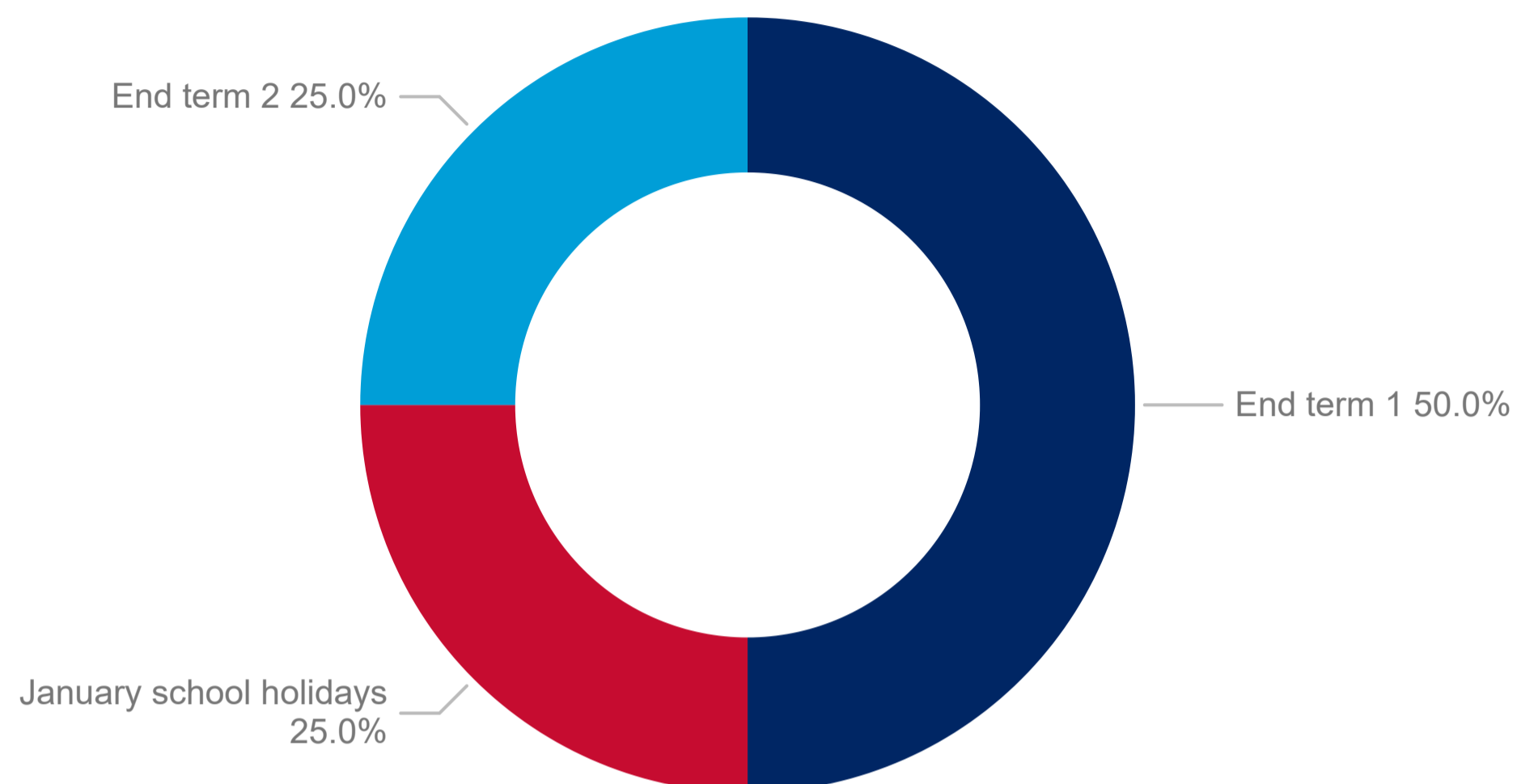
● Serious Injury ● Non-casualty (towaway)

● Serious Injury ● Non-casualty (towaway)

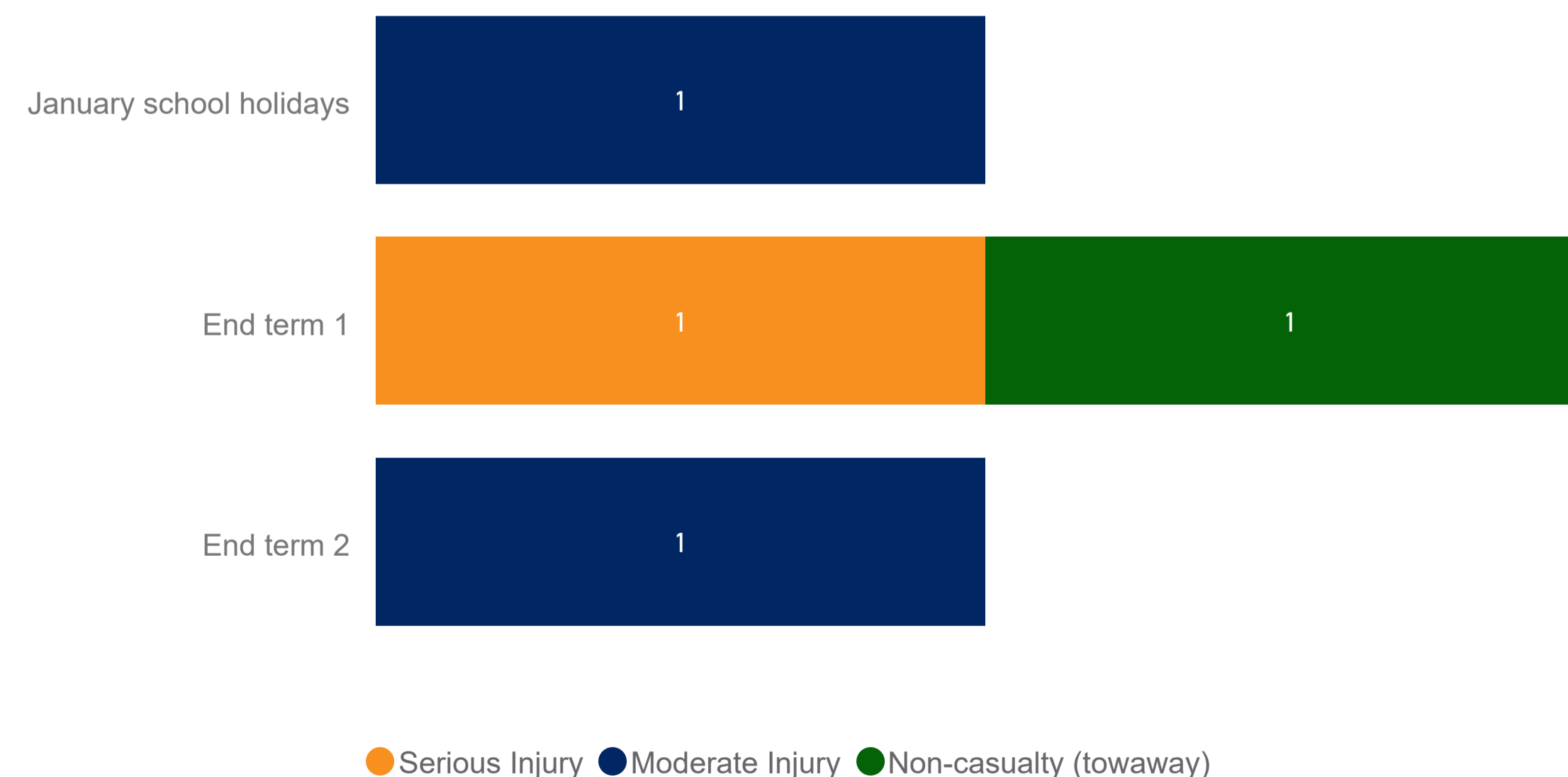
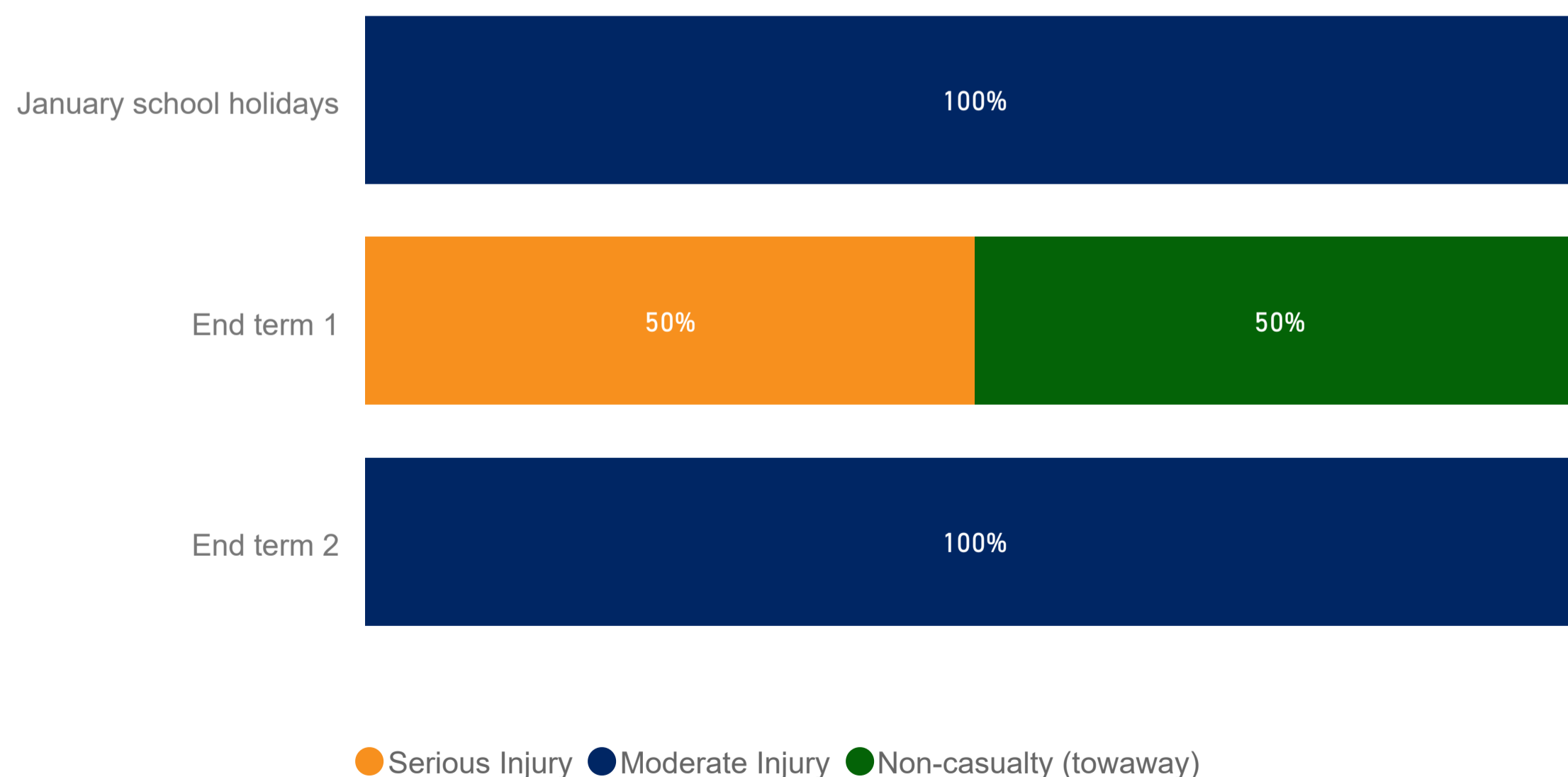
# Crashes by school holiday period

Date of crash

02/01/2015 03/07/2022



| School holiday period   | Serious Injury | Moderate Injury | Non-casualty (towaway) | Total    |
|-------------------------|----------------|-----------------|------------------------|----------|
| January school holidays |                | 1               |                        | 1        |
| End term 1              | 1              |                 | 1                      | 2        |
| End term 2              |                | 1               |                        | 1        |
| <b>Total</b>            | <b>1</b>       | <b>2</b>        | <b>1</b>               | <b>4</b> |





# Crashes by school zone active


Date of crash

14/08/2014

01/09/2022



| School zone active | Serious Injury | Moderate Injury | Minor/Other Injury | Non-casualty (towaway) | Total     |
|--------------------|----------------|-----------------|--------------------|------------------------|-----------|
| Not a school zone  | 1              | 5               | 1                  | 3                      | 10        |
| <b>Total</b>       | <b>1</b>       | <b>5</b>        | <b>1</b>           | <b>3</b>               | <b>10</b> |



Not a school zone 100.0%



● Serious Injury ● Moderate Injury ● Minor/Other Injury ● Non-casualty (towaway)

● Serious Injury ● Moderate Injury ● Minor/Other Injury ● Non-casualty (towaway)

# Crashes by speeding involved in crash

Date of crash

14/08/2014

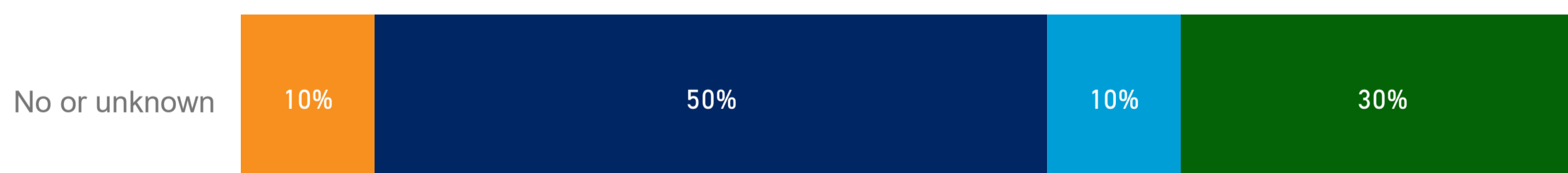
01/09/2022



| Speeding involved in crash | Serious Injury | Moderate Injury | Minor/Other Injury | Non-casualty (towaway) | Total     |
|----------------------------|----------------|-----------------|--------------------|------------------------|-----------|
| No or unknown              | 1              | 5               | 1                  | 3                      | 10        |
| <b>Total</b>               | <b>1</b>       | <b>5</b>        | <b>1</b>           | <b>3</b>               | <b>10</b> |



No or unknown 100.0%



● Serious Injury 
 ● Moderate Injury 
 ● Minor/Other Injury 
 ● Non-casualty (towaway)

● Serious Injury 
 ● Moderate Injury 
 ● Minor/Other Injury 
 ● Non-casualty (towaway)

# Crashes by fatigue involved in crash


Date of crash

14/08/2014

01/09/2022



| Fatigue involved in crash | Serious Injury | Moderate Injury | Minor/Other Injury | Non-casualty (towaway) | Total     |
|---------------------------|----------------|-----------------|--------------------|------------------------|-----------|
| No or unknown             | 1              | 5               | 1                  | 3                      | 10        |
| <b>Total</b>              | <b>1</b>       | <b>5</b>        | <b>1</b>           | <b>3</b>               | <b>10</b> |



No or unknown 100.0%



● Serious Injury ● Moderate Injury ● Minor/Other Injury ● Non-casualty (towaway)

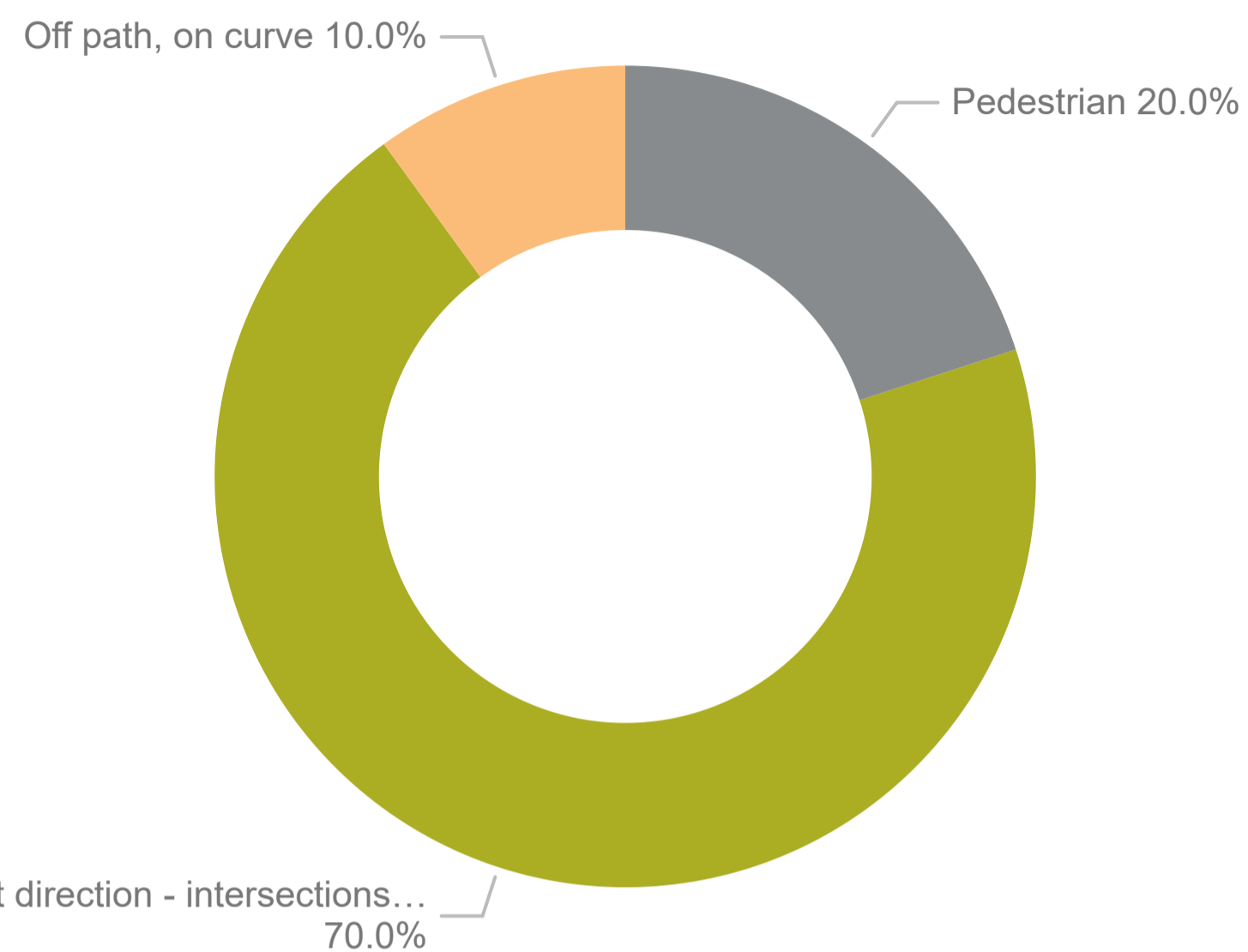
● Serious Injury ● Moderate Injury ● Minor/Other Injury ● Non-casualty (towaway)

# Crashes by road user movement group

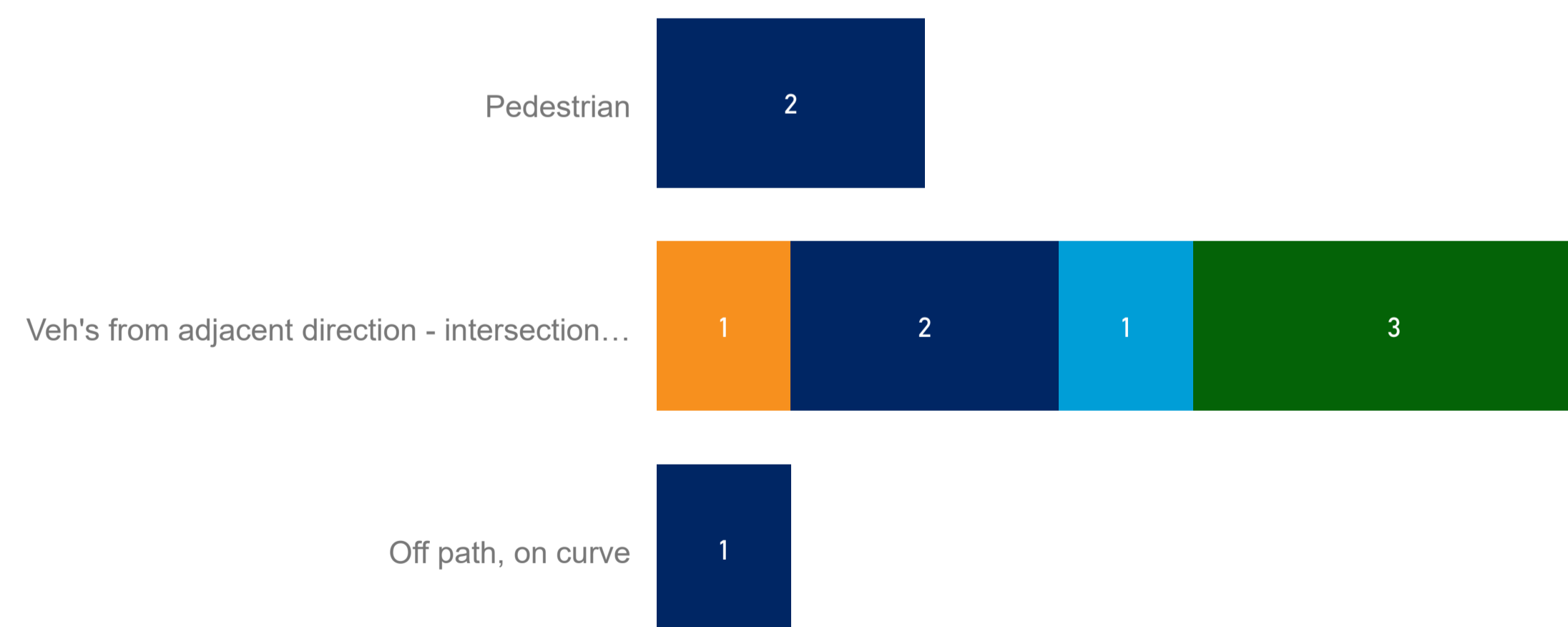
Date of crash

14/08/2014

01/09/2022



| RUM group  | Serious Injury | Moderate Injury | Minor/Other Injury | Non-casualty (towaway) | Total     |
|--|----------------|-----------------|--------------------|------------------------|-----------|
| Pedestrian   |                | 2               |                    |                        | 2         |
| Veh's from adjacent direction - intersections only | 1              | 2               | 1                  | 3                      | 7         |
| Off path, on curve                                 |                | 1               |                    |                        | 1         |
| <b>Total</b>                                       | <b>1</b>       | <b>5</b>        | <b>1</b>           | <b>3</b>               | <b>10</b> |



● Serious Injury ● Moderate Injury ● Minor/Other Injury ● Non-casualty (towaway)

● Serious Injury ● Moderate Injury ● Minor/Other Injury ● Non-casualty (towaway)

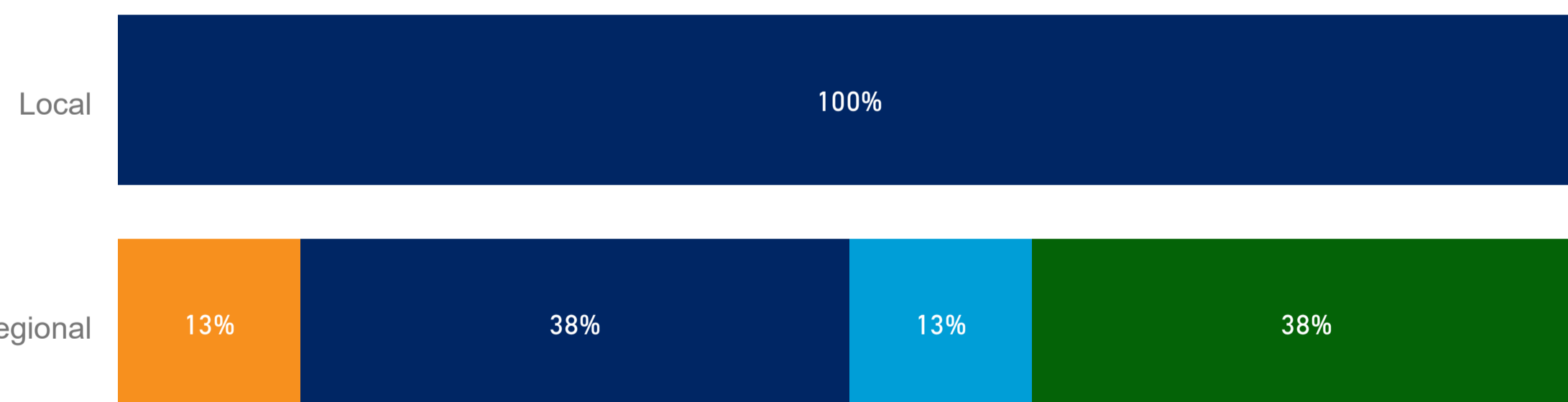
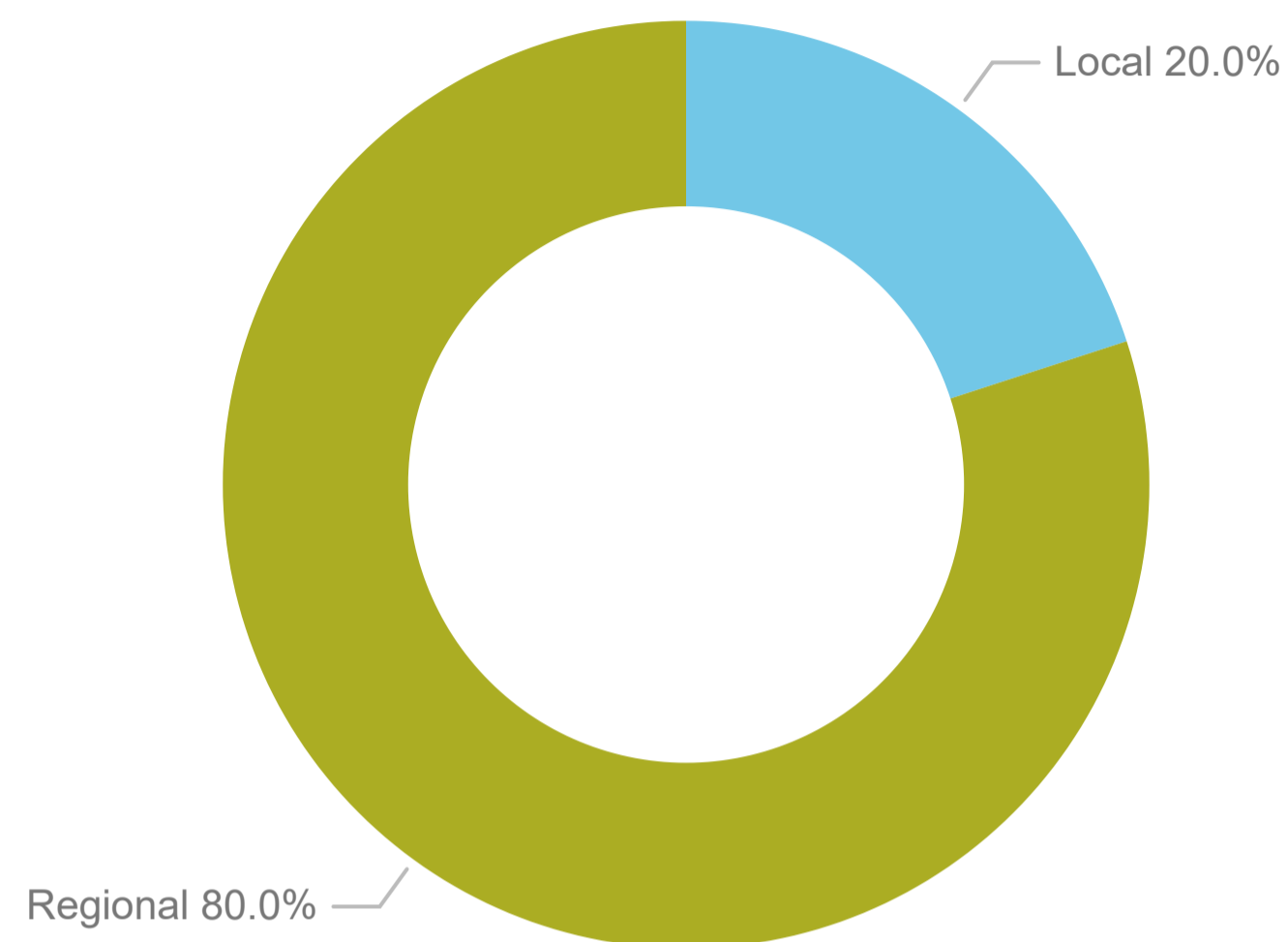
# Crashes by road classification (admin)

Date of crash

14/08/2014 01/09/2022



| Road classification (admin) | Serious Injury | Moderate Injury | Minor/Other Injury | Non-casualty (towaway) | Total     |
|-----------------------------|----------------|-----------------|--------------------|------------------------|-----------|
| Local                       |                | 2               |                    |                        | 2         |
| Regional                    | 1              | 3               | 1                  | 3                      | 8         |
| <b>Total</b>                | <b>1</b>       | <b>5</b>        | <b>1</b>           | <b>3</b>               | <b>10</b> |



● Serious Injury ● Moderate Injury ● Minor/Other Injury ● Non-casualty (towaway)

● Serious Injury ● Moderate Injury ● Minor/Other Injury ● Non-casualty (towaway)


# Crashes by speed limit

Date of crash

01/01/1995 31/12/2025



| Speed limit  | Serious Injury | Moderate Injury | Minor/Other Injury | Non-casualty (towaway) | Total     |
|--------------|----------------|-----------------|--------------------|------------------------|-----------|
| ▲            |                |                 |                    |                        |           |
| 50 km/h      | 1              | 5               | 1                  | 3                      | 10        |
| <b>Total</b> | <b>1</b>       | <b>5</b>        | <b>1</b>           | <b>3</b>               | <b>10</b> |



● Serious Injury ● Moderate Injury ● Minor/Other Injury ● Non-casualty (towaway)

● Serious Injury ● Moderate Injury ● Minor/Other Injury ● Non-casualty (towaway)

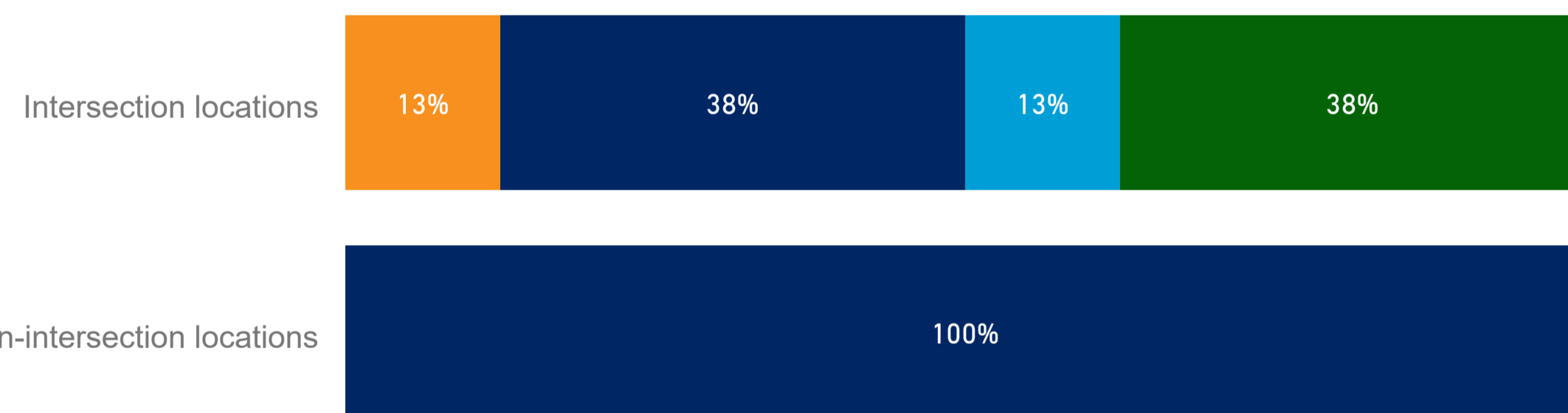
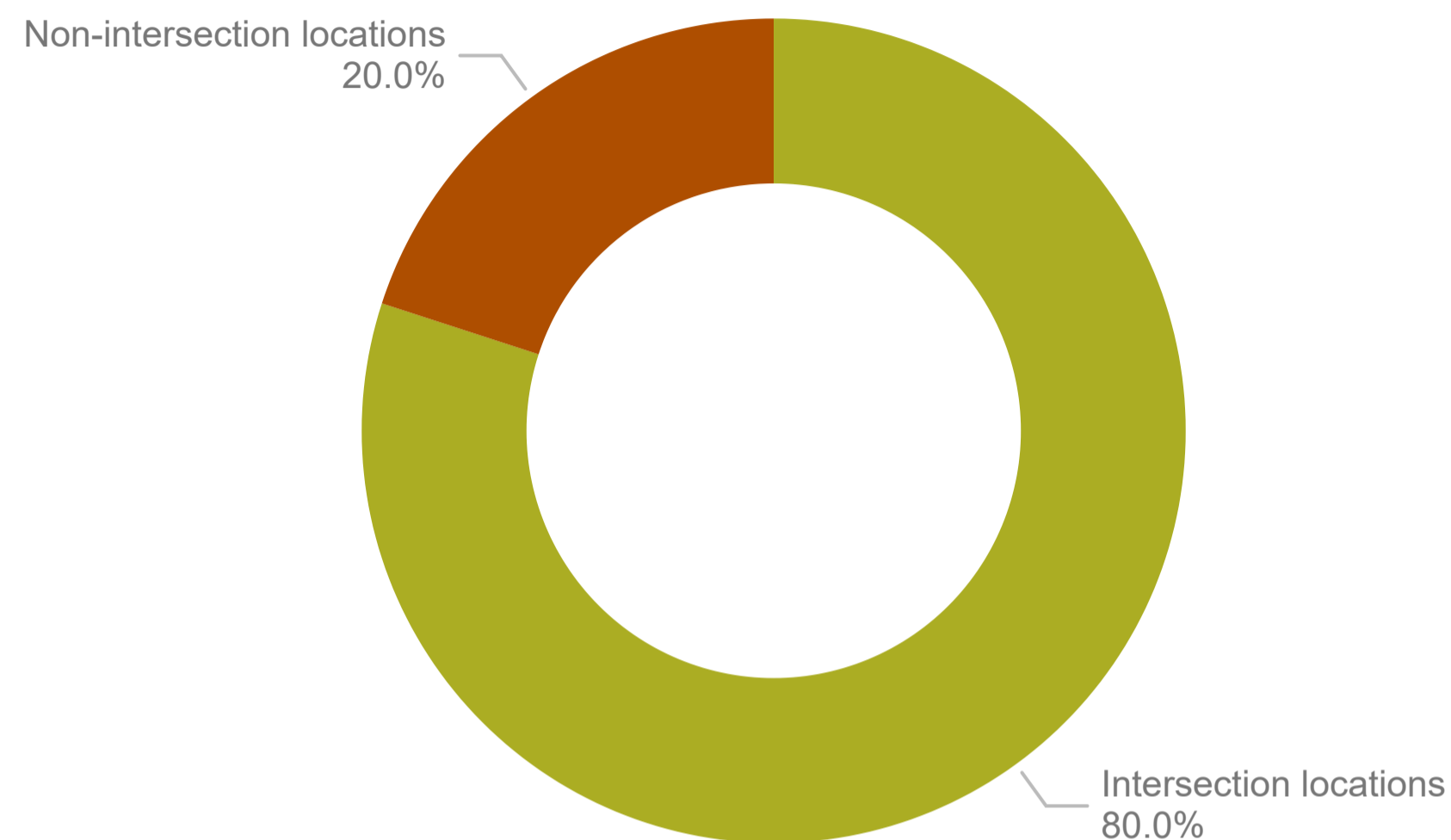
# Crashes by location type

Date of crash

14/08/2014 01/09/2022



| Type of location group       | Serious Injury | Moderate Injury | Minor/Other Injury | Non-casualty (towaway) | Total     |
|------------------------------|----------------|-----------------|--------------------|------------------------|-----------|
| ☒ Intersection locations     | 1              | 3               | 1                  | 3                      | 8         |
| ☒ Non-intersection locations |                | 2               |                    |                        | 2         |
| <b>Total</b>                 | <b>1</b>       | <b>5</b>        | <b>1</b>           | <b>3</b>               | <b>10</b> |



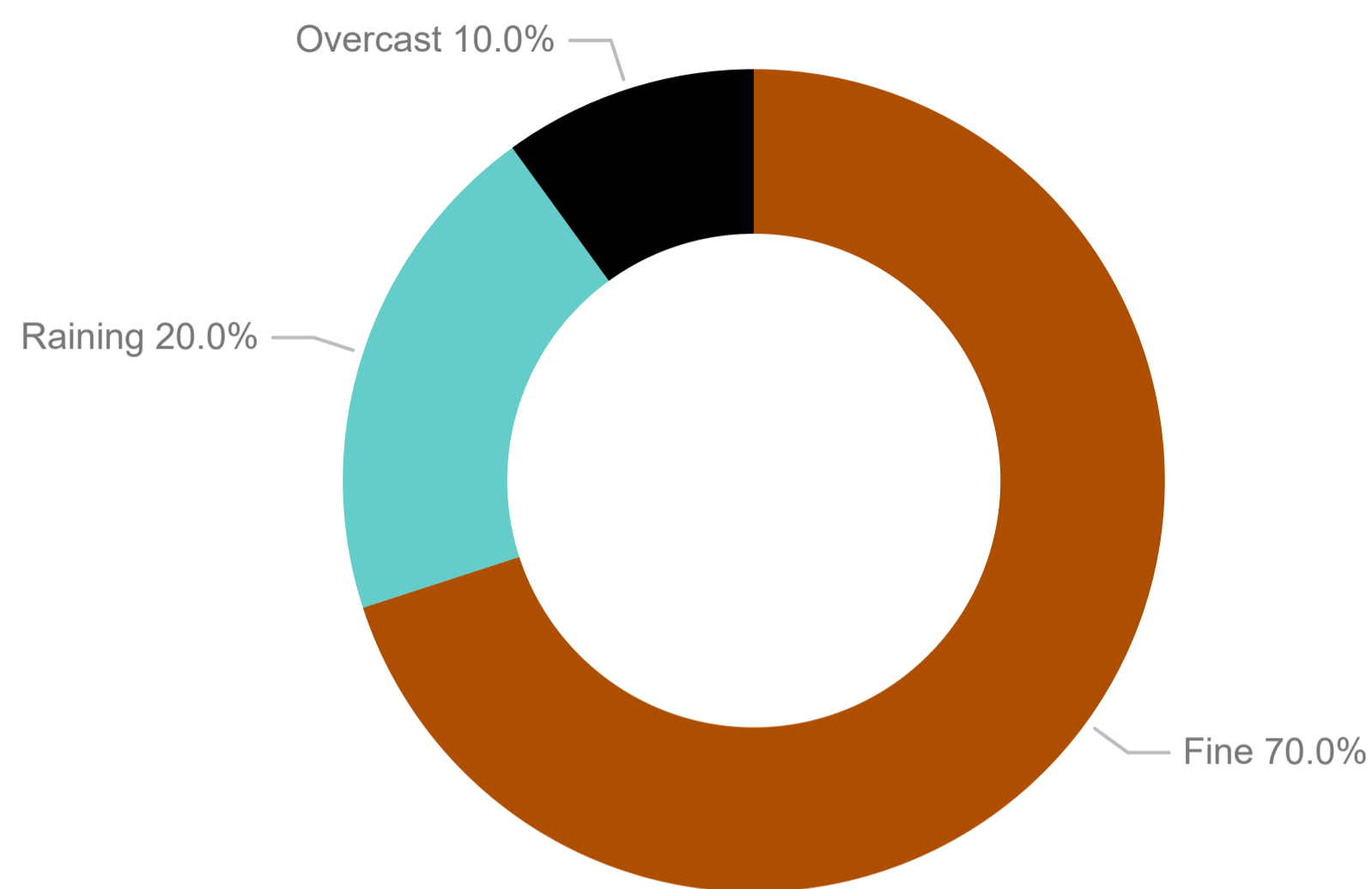
● Serious Injury ● Moderate Injury ● Minor/Other Injury ● Non-casualty (towaway)

● Serious Injury ● Moderate Injury ● Minor/Other Injury ● Non-casualty (towaway)

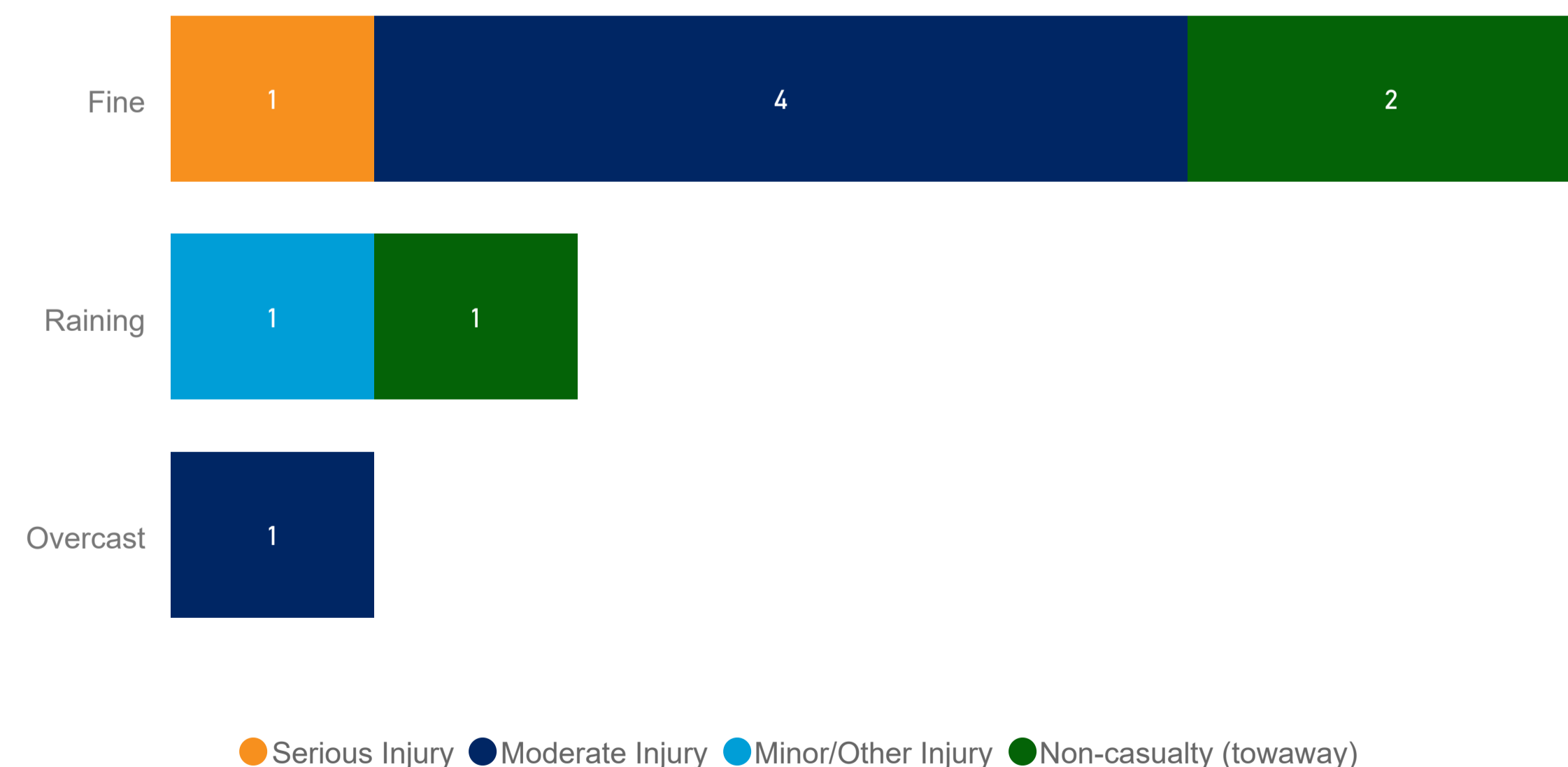
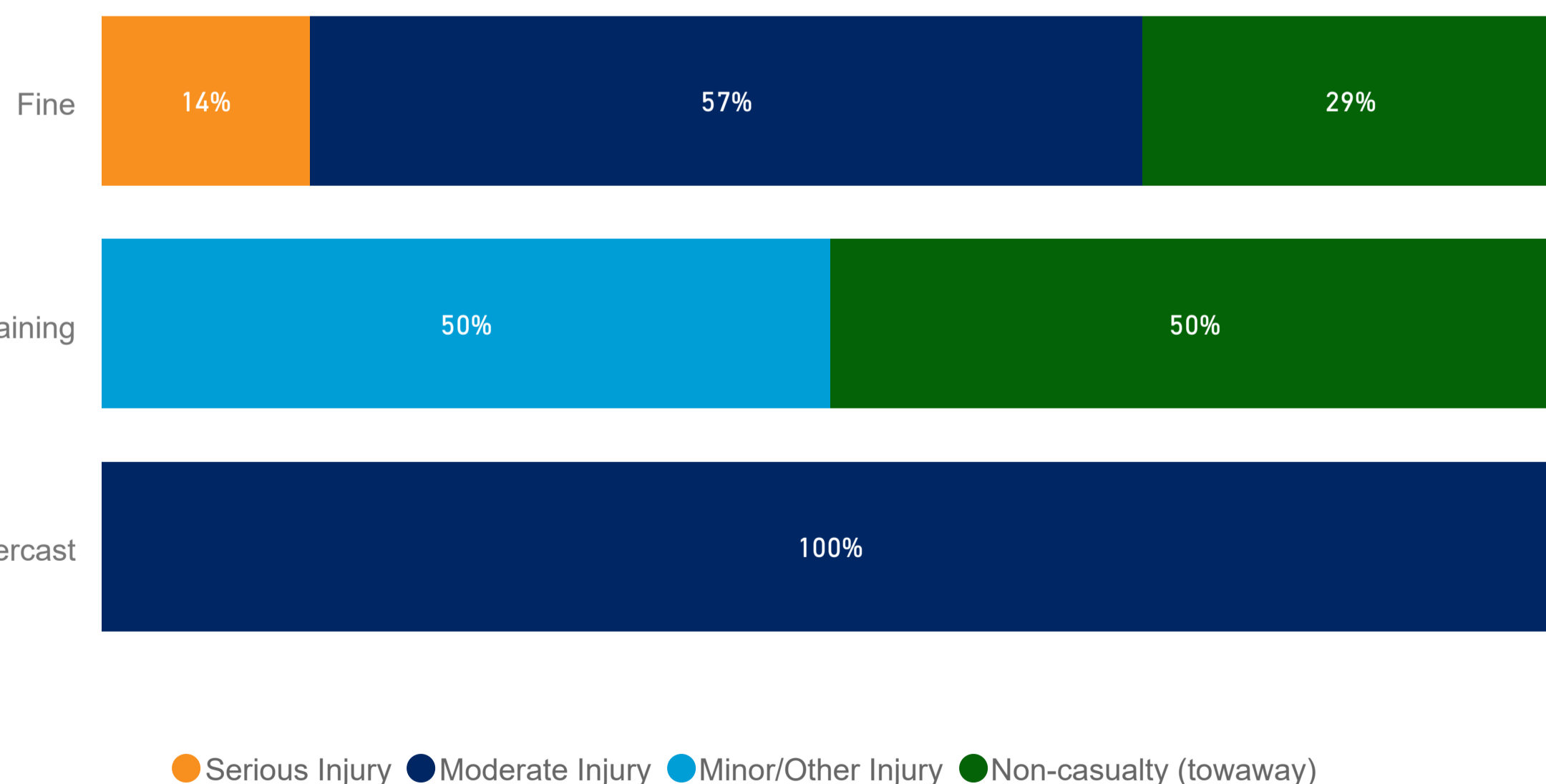
# Crashes by weather

Date of crash

14/08/2014 01/09/2022



| Weather      | Serious Injury | Moderate Injury | Minor/Other Injury | Non-casualty (towaway) | Total     |
|--------------|----------------|-----------------|--------------------|------------------------|-----------|
| Fine         | 1              | 4               |                    | 2                      | 7         |
| Raining      |                |                 | 1                  | 1                      | 2         |
| Overcast     |                | 1               |                    |                        | 1         |
| <b>Total</b> | <b>1</b>       | <b>5</b>        | <b>1</b>           | <b>3</b>               | <b>10</b> |



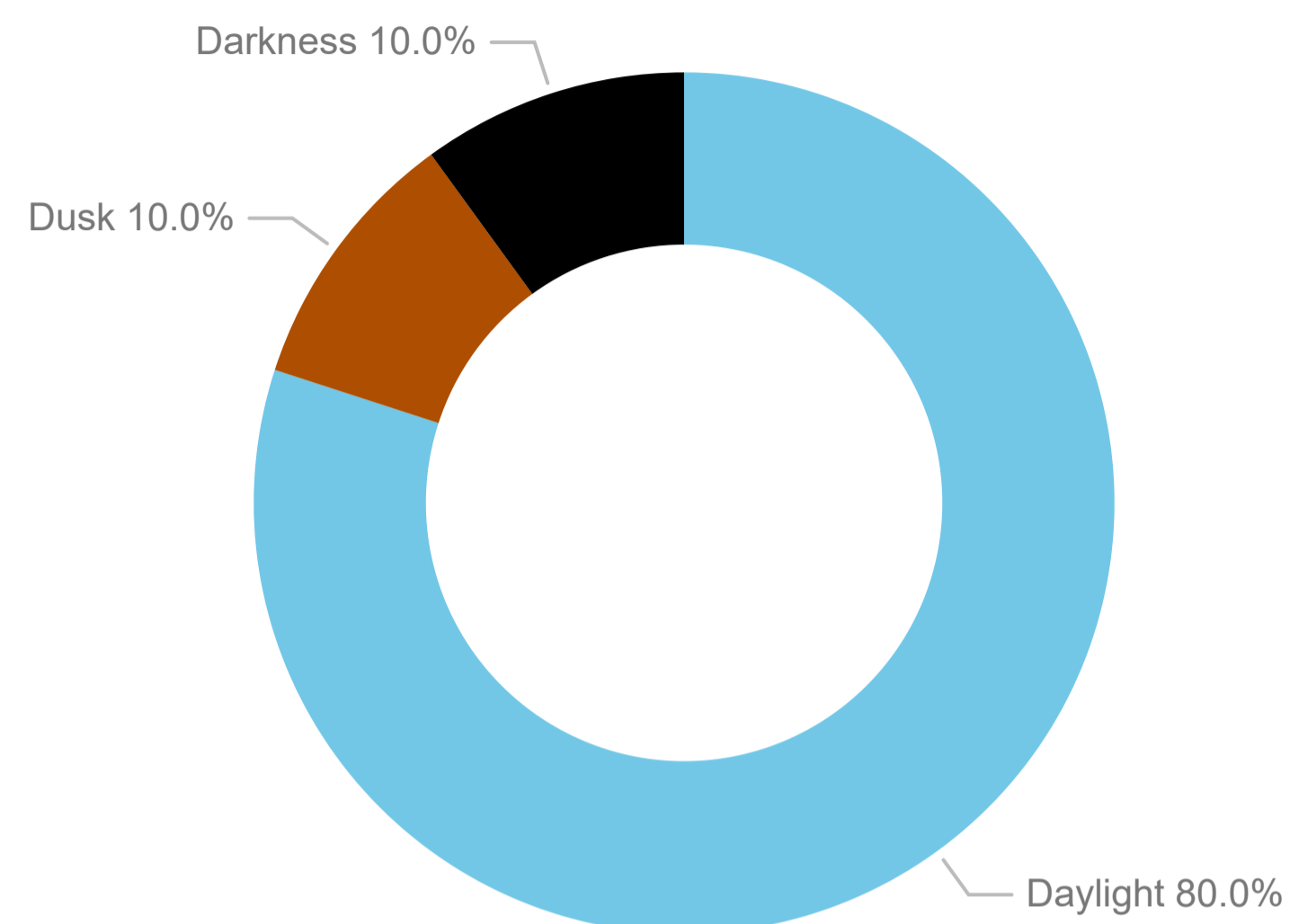


# Crashes by natural lighting

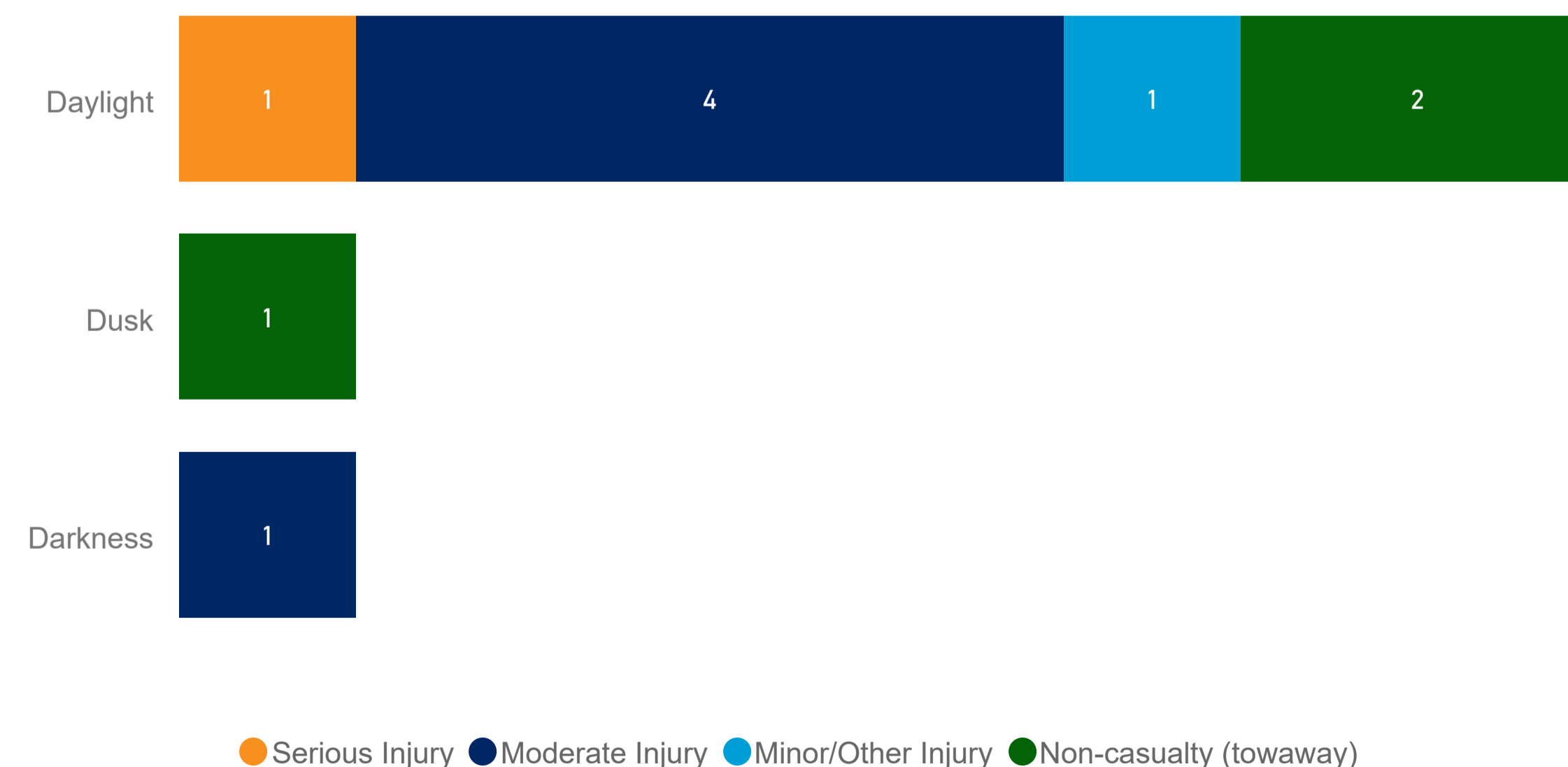
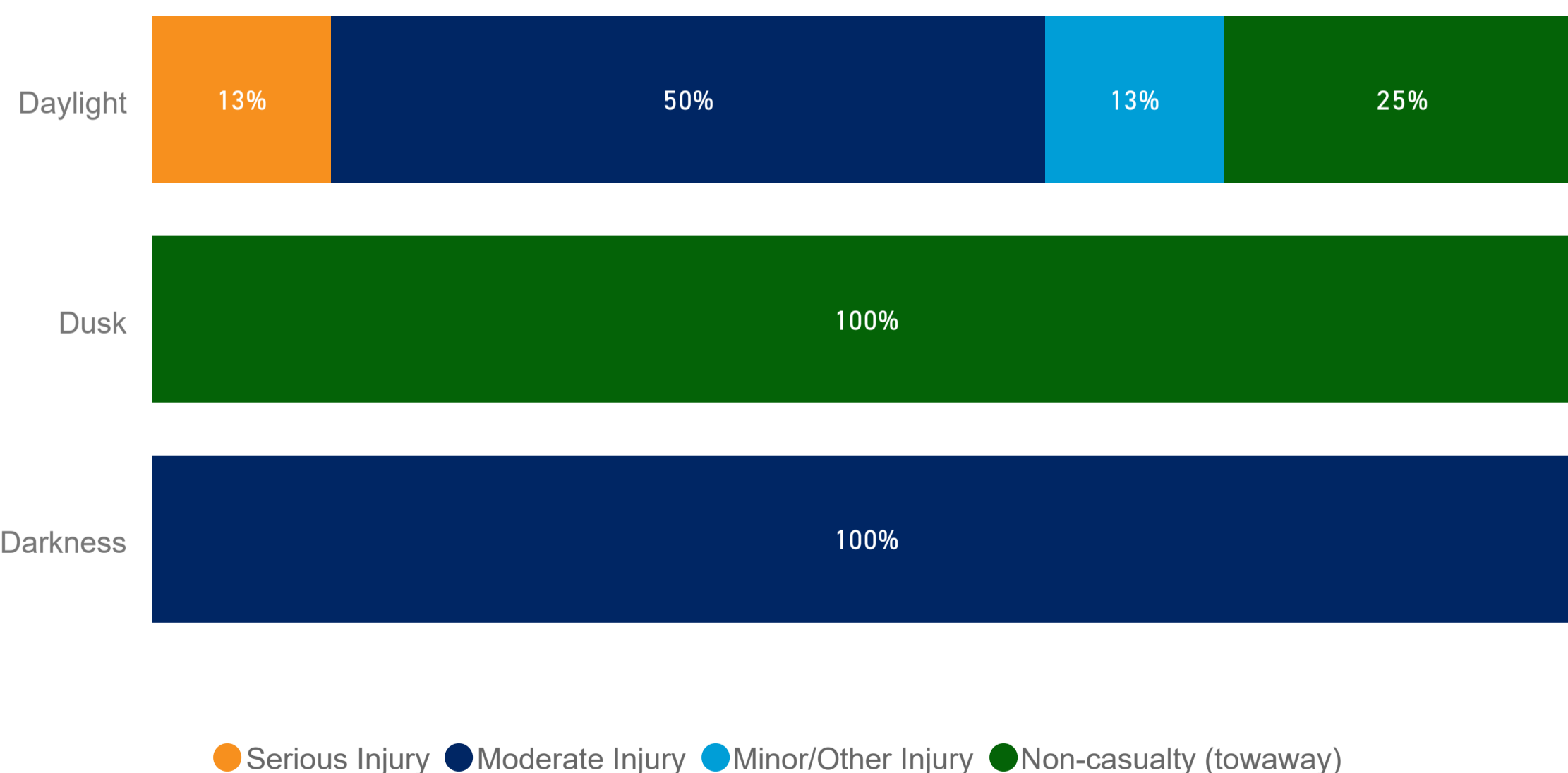
Date of crash

14/08/2014

01/09/2022



| Natural lighting | Serious Injury | Moderate Injury | Minor/Other Injury | Non-casualty (towaway) | Total     |
|------------------|----------------|-----------------|--------------------|------------------------|-----------|
| Daylight         | 1              | 4               | 1                  | 2                      | 8         |
| Dusk             |                |                 |                    | 1                      | 1         |
| Darkness         |                | 1               |                    |                        | 1         |
| <b>Total</b>     | <b>1</b>       | <b>5</b>        | <b>1</b>           | <b>3</b>               | <b>10</b> |



# Crashes by surface condition


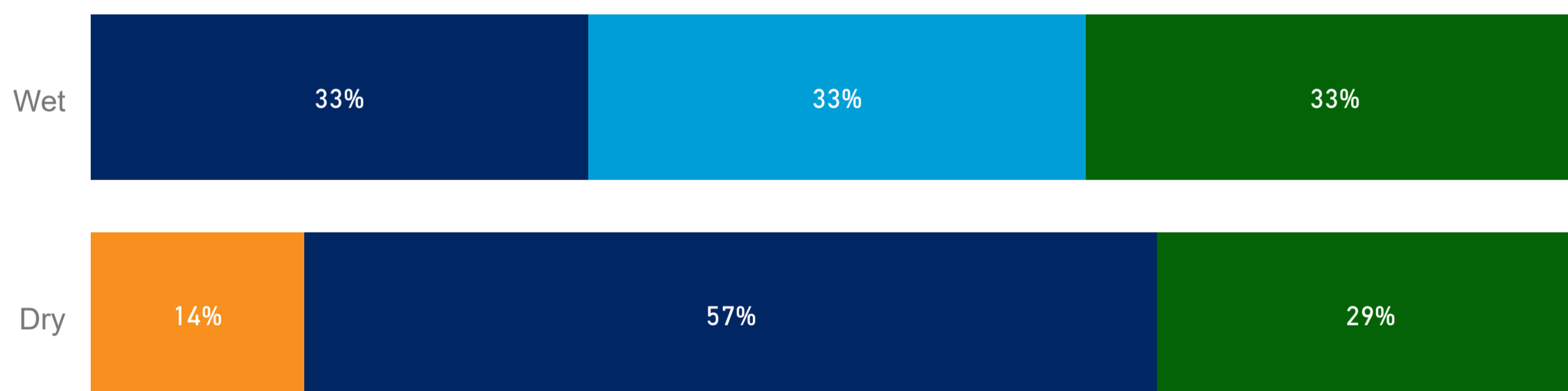
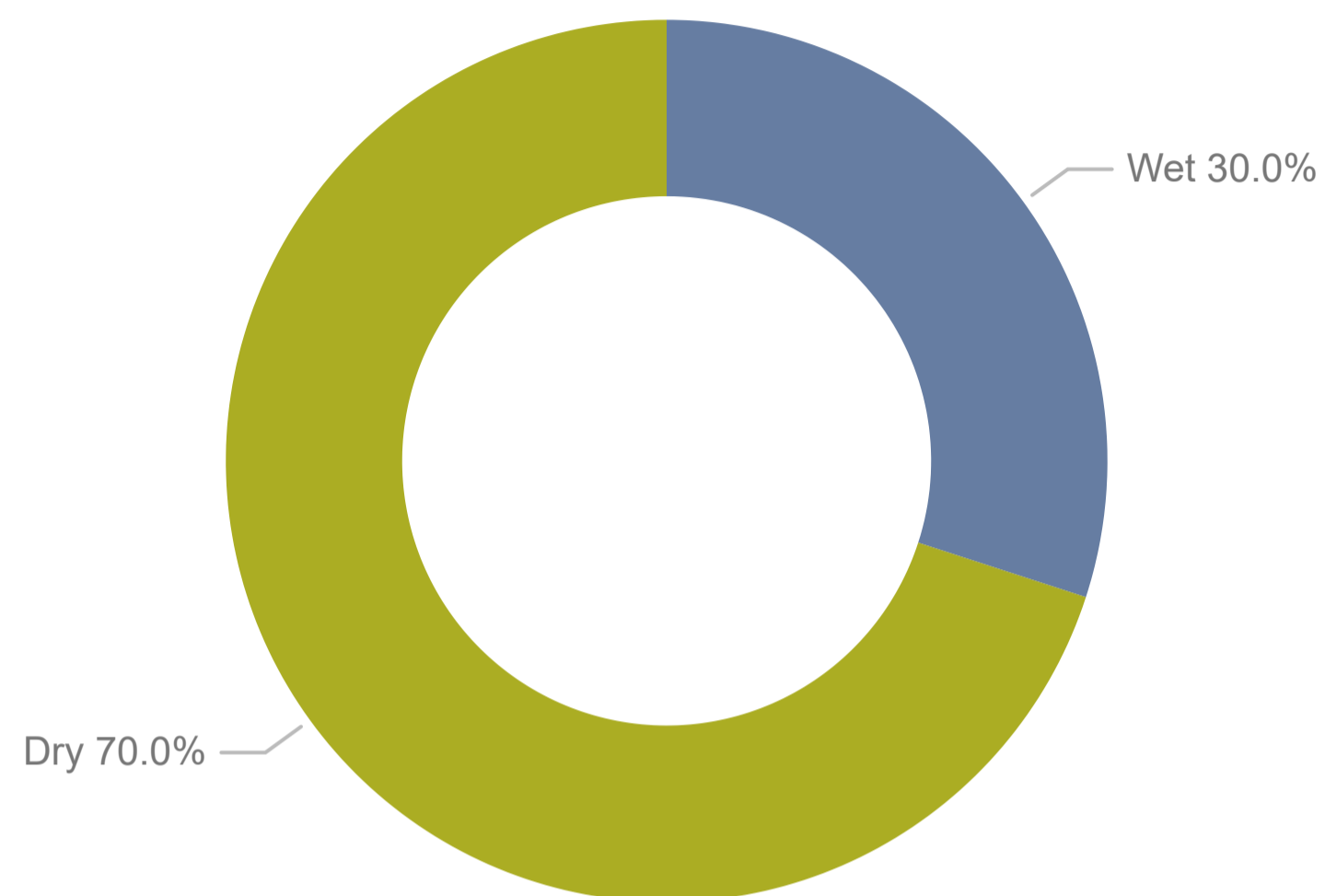
Date of crash

14/08/2014

01/09/2022



| Surface condition | Serious Injury | Moderate Injury | Minor/Other Injury | Non-casualty (towaway) | Total     |
|-------------------|----------------|-----------------|--------------------|------------------------|-----------|
| Wet               |                | 1               | 1                  | 1                      | 3         |
| Dry               | 1              | 4               |                    | 2                      | 7         |
| <b>Total</b>      | <b>1</b>       | <b>5</b>        | <b>1</b>           | <b>3</b>               | <b>10</b> |



● Serious Injury ● Moderate Injury ● Minor/Other Injury ● Non-casualty (towaway)

● Serious Injury ● Moderate Injury ● Minor/Other Injury ● Non-casualty (towaway)



| Crash ID | Date of crash | Degree of crash - detailed | TfNSW region | LGA   | Street of crash | Town         | RUM group  | Alcohol involved in crash | Speeding involved in crash | Fatigue involved in crash |
|----------|---------------|----------------------------|--------------|-------|-----------------|--------------|--|---------------------------|----------------------------|---------------------------|
| 1036847  | 14/08/2014    | Moderate Injury            | North        | Byron | BROKEN HEAD     | SUFFOLK PARK | Veh's from adjacent direction - intersections only | No                        | No or unknown              | No or unknown             |
| 1053482  | 26/11/2014    | Non-casualty (towaway)     | North        | Byron | BROKEN HEAD     | SUFFOLK PARK | Veh's from adjacent direction - intersections only | Unknown                   | No or unknown              | No or unknown             |
| 1053714  | 02/01/2015    | Moderate Injury            | North        | Byron | BROKEN HEAD     | SUFFOLK PARK | Veh's from adjacent direction - intersections only | Unknown                   | No or unknown              | No or unknown             |
| 1076316  | 29/07/2015    | Non-casualty (towaway)     | North        | Byron | BROKEN HEAD     | SUFFOLK PARK | Veh's from adjacent direction - intersections only | Yes                       | No or unknown              | No or unknown             |
| 1120855  | 06/11/2016    | Moderate Injury            | North        | Byron | BROKEN HEAD     | SUFFOLK PARK | Off path, on curve                                 | No                        | No or unknown              | No or unknown             |
| 1134891  | 17/04/2017    | Non-casualty               | North        | Byron | BROKEN HEAD     | SUFFOLK PARK | Veh's from adjacent direction -                    | Unknown                   | No or unknown              | No or unknown             |

Report filters: | Road classification (admin) = , Local, Regional

Dataset filters: Date of crash in 01-Jul-2014,14-Feb-2025 and LGA in Byron

