

Legend

•

Pedestrian crossing

New / upgraded crossing

Existing paths

—

Shared cycle path

—

Other

New / upgraded paths

Off-road separated cycle path

On-road separated cycle path

On-road cycle lane

Mixed traffic

Shared path

Land uses

Residential

Commercial

Environmental

Industrial

Bike Plan - Proposed Infrastructure
Mullumbimby

Legend

- Pedestrian crossing

New / upgraded crossing

Existing paths

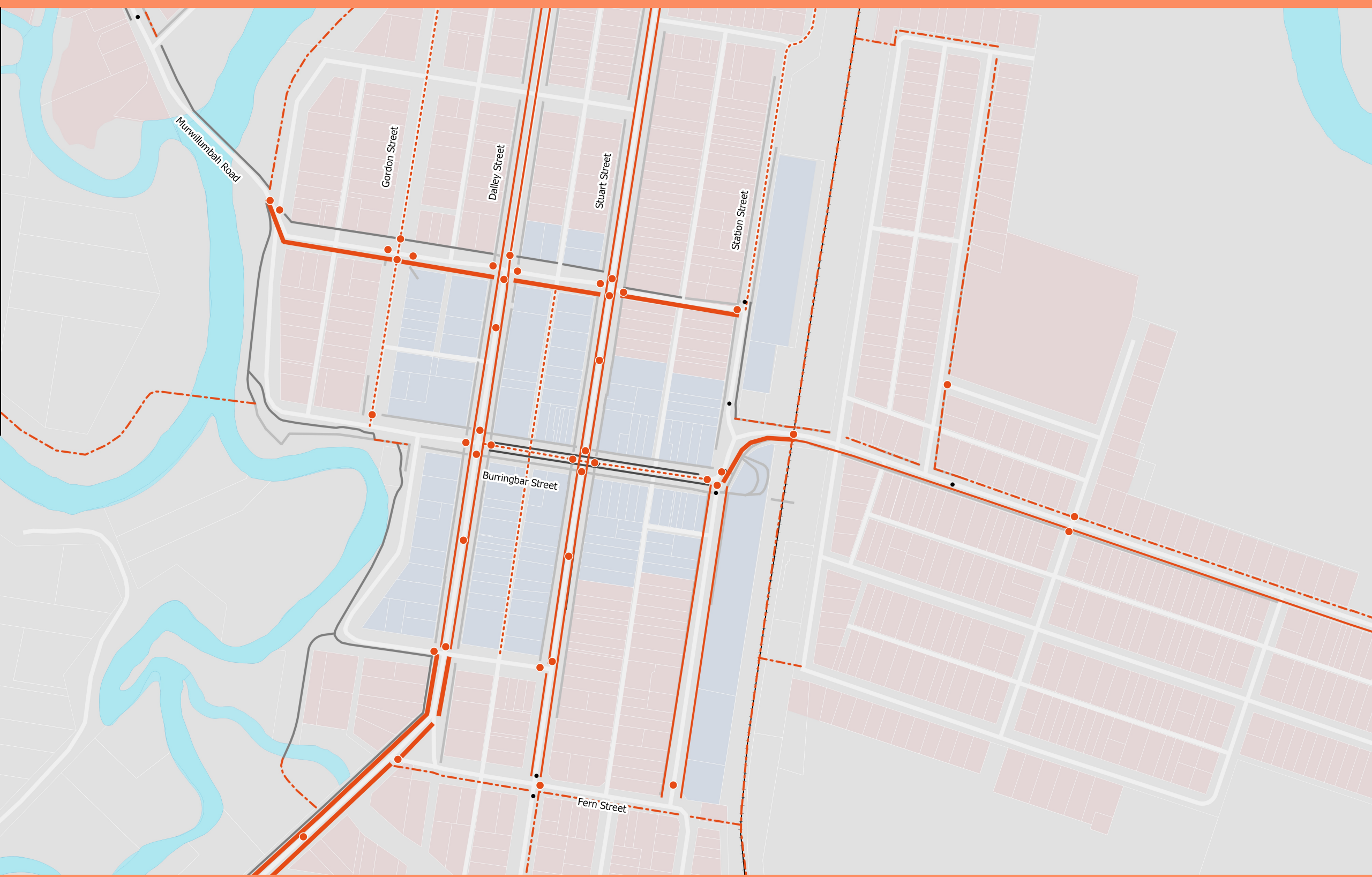
- Shared cycle path
- Other

New / upgraded paths

- Off-road separated cycle path
- On-road separated cycle path
- On-road cycle lane
- Mixed traffic
- Shared path

Land uses

- Residential
- Commercial
- Environmental
- Industrial



Legend

Existing infrastructure

Pedestrian and cycle path

Pedestrian crossing

New / upgraded crossings

Priority A

Priority B

Priority C

New / upgraded paths

Priority A

Priority B

Priority C

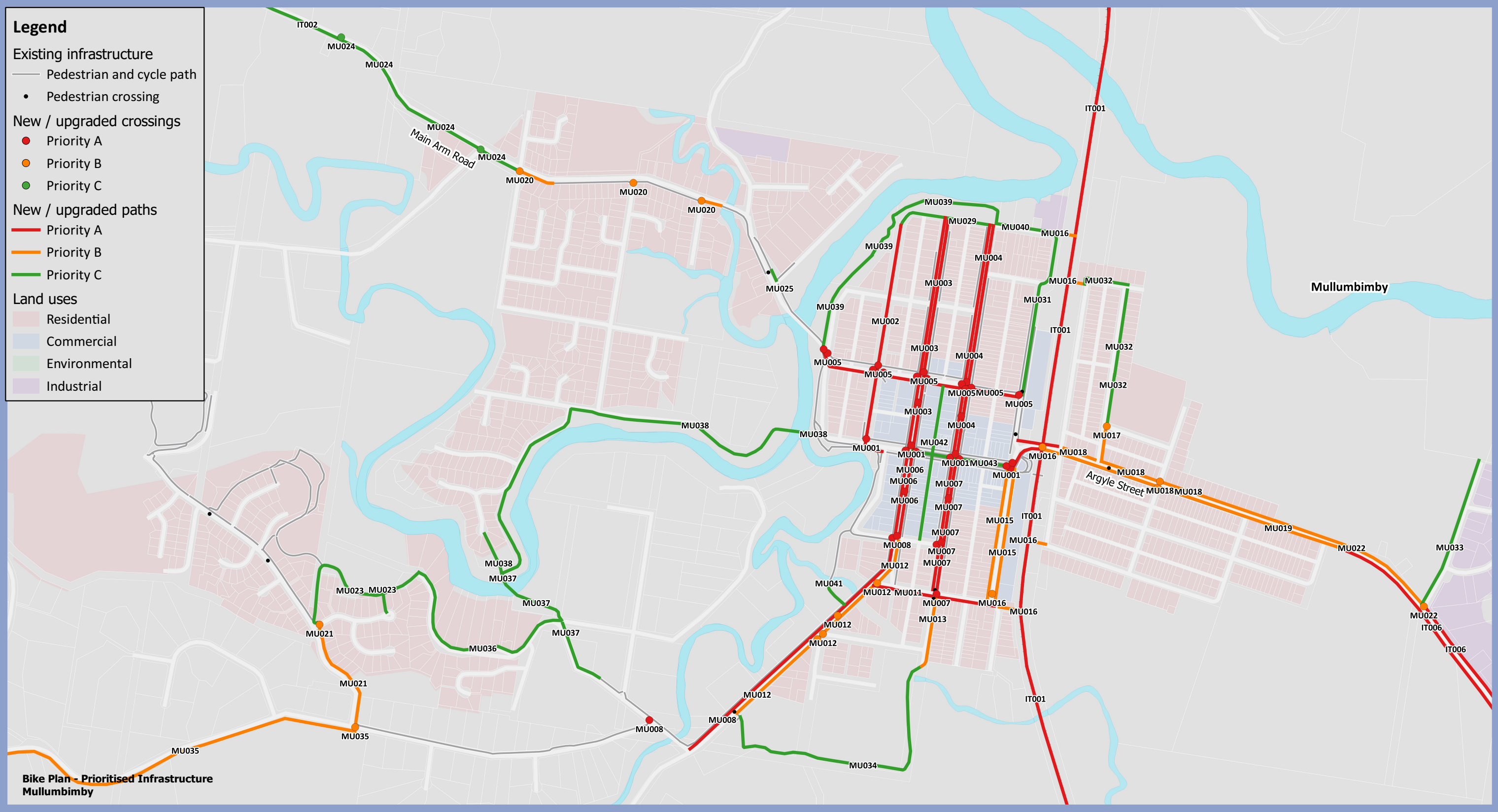
Land uses

Residential

Commercial

Environmental

Industrial



Bike Plan - Prioritised Infrastructure Mullumbimby

Legend

Existing infrastructure

Pedestrian and cycle path

Pedestrian crossing

New / upgraded crossings

Priority A

Priority B

Priority C

New / upgraded paths

Priority A

Priority B

Priority C

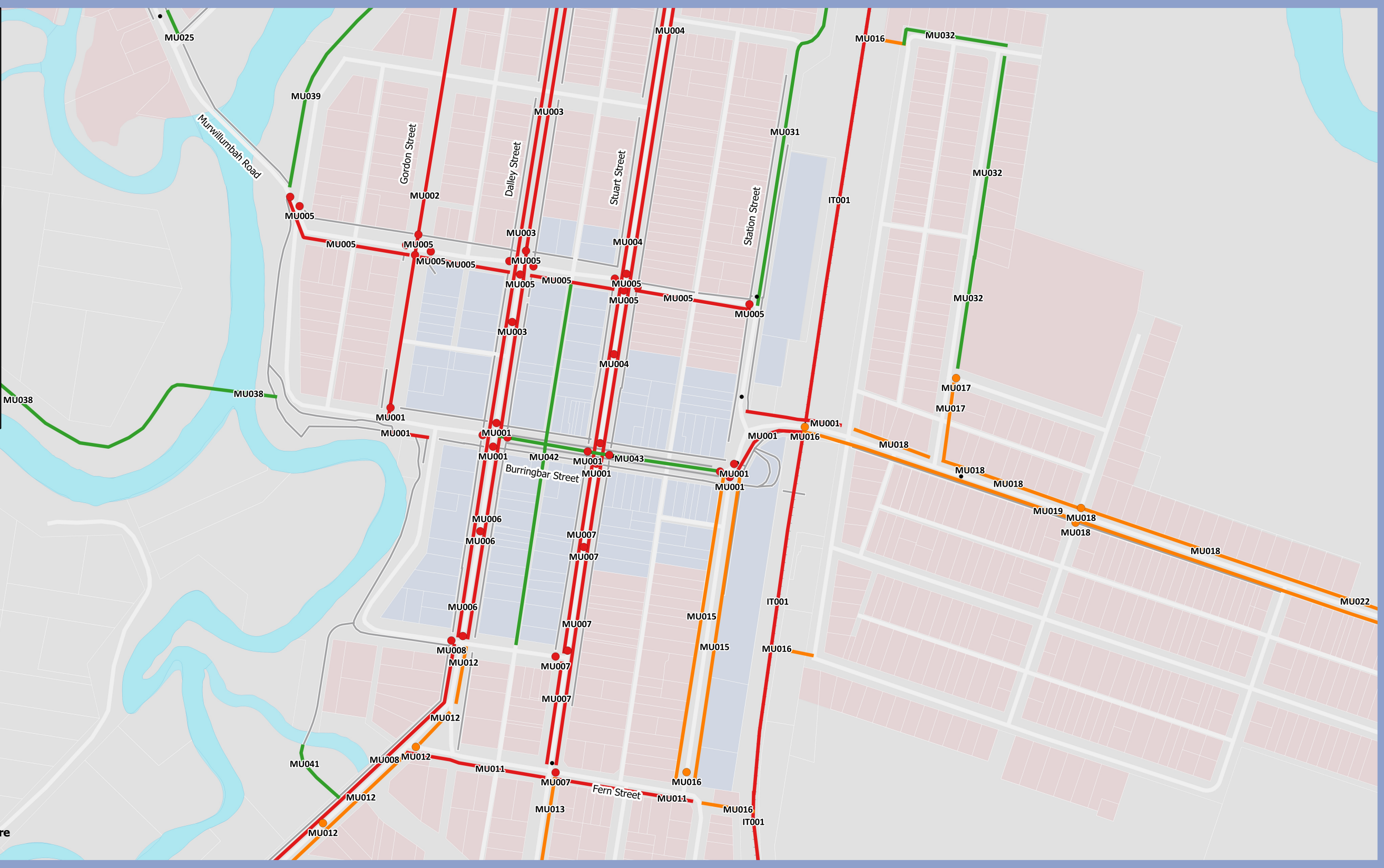
Land uses

Residential

Commercial

Environmental

Industrial



Works Package ID	Location	Description	Priority	Works in PAMP?	Estimated Cost
MU001	Mullumbimby	Construct 95m of new off-road cycle path (one-way) on southern side of Argyle Street between multi use corridor and Station Street. Upgrade 105m of existing footpath to shared path on northern side of Argyle Street between Prince Street and Station Street and 40m on Burringbar Street between River Terrace and Gordon Street. Construct new crossings on western and southern legs and upgrade upgrade existing crossing on eastern leg of Burringbar Street/Station Street intersection. Construct new crossing on western and southern leg and upgrade existing crossing on northern and eastern leg of Burringbar Street/Stuart Street intersection. Construct new crossing on northern leg and upgrade existing crossings on eastern, southern and western leg of Burringbar Street/Dalley Street intersection. Construct new crossing on northern leg of Burringbar Street/Gordon Street intersection	A	Partial	\$328,900
MU002	Mullumbimby	Construct 190m of mixed traffic (cycle street) on Gordon Street between Burringbar Street and south of Mill Street	A	No	\$171,000
MU003	Mullumbimby	Construct 610m on western side and 595m on eastern side of new on-road separated cycle path (one-way) of Dalley Street between Burringbar Street and Mill Street	A	No	\$375,900
MU004	Mullumbimby	Construct 610m of new on-road separated cycle path (one-way) on western side and 610m of new on-road separated cycle path (one-way) on eastern side of Stuart Street between Burringbar Street and Mill Street. Construct new crossing on Stuart Street between Tincogan Street and Burringbar Street	A	No	\$380,400
MU005	Mullumbimby	Construct 475m of new off-road separated cycle path (two-way) on southern side of Tincogan Street between Brunswick Terrace and Station Street. Construct new crossing on western leg of Tincogan Street/Station Street intersection. Construct new crossings on all legs of Tincogan Street/Stuart Street intersection. Construct new crossings on northern, southern and western legs and upgrade existing crossing on eastern leg of Tincogan Street/Dalley Street intersection. Construct new crossings on northern, eastern and southern legs and upgrade existing crossing on western leg of Tincogan Street/Gordon Street intersection. Construct new crossings on northern and western leg of Tincogan Street/Brunswick Terrace intersection	A	No	\$505,800
MU006	Mullumbimby	Construct 225m of new on-road separated cycle path (one-way) on western side of Dalley Street between Burringbar Street and Whian Street. Construct 235m of new on-road separated cycle path (one-way) on eastern side of Dalley Street between Burringbar Street and Whian Street. Construct new crossing on Dalley Street between Burringbar Street and Whian Street	A	No	\$156,600

Works Package ID	Location	Description	Priority	Works in PAMP?	Estimated Cost
MU007	Mullumbimby	Construct 330m of new on-road separated cycle path (one-way) on western side and 345m of new on-road separated cycle path (one-way) on eastern side of Stuart Street between Burringbar Street and Fern Street. Construct new crossing on Stuart Street between Burringbar Street and Whian Street. Construct new crossing on western leg of Stuart Street/Whian Street intersection and eastern leg of Stuart Street/Fern Street intersection	A	No	\$262,200
MU008	Mullumbimby	Amend 765m of existing shared path on western side of Jubilee Avenue/Dalley Street from Whian Street to Azalea Street to off-road separated cycle path (two-way). Construct new crossings on the northern and eastern legs of the Dalley Street/Whian Street and the eastern leg of the Azalea Street/Left Bank Road intersection	A	No	\$376,800
MU011	Mullumbimby	Construct 305m of shared path on the southern side of Fern Street between Jubilee Avenue and Station Street	A	Yes	\$183,600
MU012	Mullumbimby	Construct 565m of new off-road cycle path (one-way) on eastern side of Jubilee Avenue/Dalley Street between Whian Street and existing crossing outside Mullumbimby High School. Construct new crossings on the eastern side of Jubilee Avenue at Fern Street, Myokum Street and Byron Street. Construct new crossing across Jubilee Avenue at Mullumbimby Petria Thomas Swimming Pool	B	No	\$285,200
MU013	Mullumbimby	Construct 185m of new shared path on eastern side of Stuart Street between Fern Street and end of Stuart Street (south)	B	Yes	\$111,600
MU015	Mullumbimby	Construct 335m of new on-road separated cycle path (one-way) on both sides of Station Street between Burringbar Street and Fern Street	B	No	\$203,700
MU016	Mullumbimby	Construct new shared path links to the multi use corridor at Fern Street, Ann Street, Poinciana Street and Mill Street	B	Partial	\$153,600
MU017	Mullumbimby	Upgrade 85m of existing footpath to shared path on eastern side of Morrison Avenue between Crown Street and Argyle Street. Construct new crossing on eastern leg of Morrison Avenue/Crown Street intersection	B	Partial	\$57,500

Works Package ID	Location	Description	Priority	Works in PAMP?	Estimated Cost
MU018	Mullumbimby	Construct 35m of new shared path on northern side of Argyle Street east of Prince Street. Upgrade 50m of existing footpath to shared path on northern side of Argyle Street west of Morrison Avenue. Upgrade 30m of existing footpath to shared path on northern side of Argyle Street east of Morrison Avenue. Construct 125m of new shared path on northern side of Argyle Street west of Queen Street. Construct 310m of new shared path on northern side of Argyle Street east of Queen Street. Construct new crossings on northern and southern legs of Queen Street/Argyle Street intersection	B	Partial	\$367,800
MU019	Mullumbimby	Construct 805m of new on-road separated cycle path (one-way) on southern side of Argyle Street between multi use corridor and James Street	B	No	\$241,800
MU020	Mullumbimby	Upgrade 40m of existing shared path on southern side of Main Arm Road east of Palm Avenue. Construct 85m of new shared path on southern side of Main Arm Road east of Chinbible Avenue. Construct new crossing on southern side of Main Arm Road at Palm Avenue, Pine Avenue and Chinbible Avenue	B	Partial	\$148,200
MU021	Mullumbimby	Construct 290m of new shared path on eastern side of Tuckeroo Avenue between Left Bank Road and Hottentot Crescent. Construct new crossing on eastern leg of Tuckeroo Avenue/Hottentot Crescent intersection	B	Partial	\$187,800
MU022	Mullumbimby	Construct 445m of new shared path on northern side of Argyle Street west from Manns Road. Construct new crossing on northern leg of Manns Road/Argyle Street intersection	B	Partial	\$297,600
MU023	Mullumbimby	Upgrade 465m of existing footpath to shared path between Tuckeroo Avenue and Azalea Street. Upgrade 50m of existing footpath to shared path between Hottentot Crescent and upgraded path	C	Yes	\$258,000
MU024	Mullumbimby	Construct 575m of new shared path on southern side of Main Arm Road between Chinbible Avenue and Hinterland Christian College. Construct new crossing on southern leg of Main Arm Road/Coral Avenue intersection and across Main Arm Road at Hinterland Christian College	C	Partial	\$375,600
MU025	Mullumbimby	Upgrade 30m of existing footpath to shared path on northern side of Murwillumbah Road west of Casuarina Street	C	Yes	\$14,000
MU029	Mullumbimby	Construct 255m of mixed traffic (cycle street) on Mill Street between Gordon Street and Stuart Street	C	Yes	\$76,200
MU031	Mullumbimby	Construct 430m of mixed traffic (cycle street) on Station Street between Mill Street and Tincogan Street	C	Yes	\$128,400

Works Package ID	Location	Description	Priority	Works in PAMP?	Estimated Cost
MU032	Mullumbimby	Construct 130m of new shared path on northern side of Poinciana Street and 220m on eastern side of Morrison Avenue. Upgrade 120m of existing footpath to shared path on eastern side of Morrison Avenue	C	Yes	\$270,500
MU033	Mullumbimby	Construct 400m of new shared path on western side of Manns Road between Mullumbimby Road and end of Manns Road	C	Yes	\$240,000
MU034	Mullumbimby	Construct 795m of new shared path through community garden between Jubilee Avenue and Stuart Street	C	Yes	\$476,400
MU035	Mullumbimby	Construct 2,785m of new shared path on southern side of Left Bank Road between Tuckeroo Avenue and Mullumbimby Steiner School. Construct new crossing on eastern leg of Tuckeroo Avenue/Left Bank Road intersection	B	Partial	\$1,686,000
MU036	Mullumbimby	Construct 555m of new shared path on northern side of Azalea Street between Coolamon Avenue and end of Azalea Street (west)	C	Yes	\$332,400
MU037	Mullumbimby	Construct 180m of new shared path on northern side of Azalea Street south of Coolamon Avenue. Construct 210m of new shared path (including bridge) across Brunswick River north of Coolamon Avenue	C	Yes	\$7,690,200
MU038	Mullumbimby	Construct 110m of new shared path between south of Kamala Court and Brunswick River. Construct 1,240m of new shared path on southern side of Riverside Drive between Kamala Court proposed river crossing and Burringbar Street across Brunswick River (including bridge)	C	Yes	\$10,056,000
MU039	Mullumbimby	Construct 580m of new shared path and upgrade 135m of footpath to shared path along Brunswick River between Murwillumbah Road and Stuart Street	C	Yes	\$416,700
MU040	Mullumbimby	Construct 175m of new shared path on northern side of Mill Street between Stuart Street and Station Street	C	Yes	\$103,800
MU041	Mullumbimby	Construct 70m of new shared path along northern boundary of tennis courts on Jubilee Avenue to connect to existing shared path to the north	C	Yes	\$43,200
MU042	Mullumbimby	Construct 395m of mixed traffic (cycle street) along laneway (located between Dalley Street and Stuart Street) between Tincogan Street and Whian Street	C	Yes	\$794,000
MU043	Mullumbimby	Construct 240m of mixed traffic (shared zone) on Burringbar Street between Station Street and Dalley Street	C	Yes	\$480,000